

BRAZOS G

WATER PLANNING GROUP

VOTING MEMBERS

Scott Mack, Chair
Dale Spurgin, Vice-Chair
Phillip J. Ford,
Secretary/Treasurer
Jon H. Burrows
Tom Clark
Alva Cox
Scott Diermann
Tim Fambrough
Terry Kelley
Mike McGuire
Tommy O. O'Brien
Gail Peek
Sheril Smith
Dale Spurgin
Wiley Stem III
Mike Sutherland
Randy Waclawczyk
Kent Watson
Kathleen J. Webster
Wayne Wilson

COUNTIES

Bell
Bosque
Brazos
Burleson
Callahan
Comanche
Coryell
Eastland
Erath
Falls
Fisher
Grimes
Hamilton
Haskell
Hill
Hood
Johnson
Jones
Kent
Knox
Lampasas
Lee
Limestone
McLennan
Milam
Nolan
Palo Pinto
Robertson
Shackelford
Somervell
Stephens
Stonewall
Taylor
Throckmorton
Washington
Williamson
Young

BRAZOS RIVER AUTHORITY, Administrative Agent
Trey Buzbee, Project Manager
P.O. Box 7555, Waco, Texas 76714-7555
(254) 761-3168 v Fax (254) 761-3204

June 11, 2008

Mr. David Carter
Agency Contract Administrator
Texas Water Development Board
P.O. Box 13231
Austin, Texas 78711-3231

Re: Grant Application for the Completion of the 2011 Brazos G Regional Water Plan

Dear Mr. Carter:

Please find enclosed five copies of a grant application proposal and an electronic version to secure funding for the completion of the 2011 Brazos G Regional Water Plan. The funding requested will cover the remainder of the 2011 planning cycle.

The Brazos G Regional Water Planning Group (Group) has worked diligently in developing the scope of work for completion of its 2011 Regional Water Plan. The enclosed application and associated scope of work were developed in accordance with Texas Water Development Board (TWDB) guidance.

The tasks required in this scope of work include a base funding budget of \$406,210, and a competitive funding budget of \$809,560. Collectively, the amount of funding requested in this application totals to \$1,215,770. These funds will be used to complete the planning tasks as outlined in the TWDB guidance documents regarding the 2011 Regional Water Plan.

The Group appreciates the TWDB's consideration of this application. Please refer any questions you may have regarding the application to Mr. Trey Buzbee of the Brazos River Authority at (254) 761-3168 or tbuzbee@brazos.org.

Sincerely,



PHILLIP J. FORD
Secretary/Treasurer

PJF:tb

Enclosures

cc: Each RWPG Member - without enclosures
Mr. Matt Nelson, TWDB - without enclosures
Mr. David Dunn, HDR Engineering - without enclosures

**APPLICATION FOR
REGIONAL WATER PLANNING GRANT**

**PHASE II FOR PREPARATION OF THE
2011 BRAZOS G REGIONAL WATER PLAN**

Submitted to:

Texas Water Development Board

Submitted by:

Brazos River Authority

On behalf of:

Brazos G Regional Water Planning Group



June 13, 2008

**Texas Water Development Board
Research and Planning Fund
Regional Water Planning Grant**

Application Checklist

I. GENERAL INFORMATION

- ✓1. Legal name of applicant(s)
- ✓2. Regional Water Planning Group:
- ✓3. Authority of law under which the applicant was created.
- ✓4. Applicant's official representative, Name, Title, Mailing address, Phone number, Fax number, E-mail Address, and Vendor ID Number.
- ✓5. Is this application in response to a Request for Applications published in the *Texas Register*?
Yes ✓ No
- ✓6. If yes to No. 5 above, list document number and date of publication of the *Texas Register*.
- ✓7. Total proposed planning cost
- ✓8. Cash contribution to the study.
- ✓9. List source of cash contribution, explanation of source of local cash contribution
- ✓10. Total grant funds requested from the Texas Water Development Board.
- ✓11. Detailed statement of the purpose for which the money will be used.
- ✓12. Detailed description of why state funding assistance is needed.
- ✓13. Identify potential sources and amounts of funding available for implementation of viable solutions resulting from proposed planning.

II. PLANNING INFORMATION

- ✓14. A detailed scope of work for proposed planning.
- ✓15. A task budget for detailed scope of work by task. *Example is attached*
- ✓16. An expense budget for detailed scope of work by expense category *Example is attached*
- ✓17. A time schedule for completing detailed Scope of Work by task.
- ✓18. Specific deliverables for each task in Scope of Work.
- ✓19. Method of monitoring study progress
- ✓20. Qualifications and direct experience of proposed project staff

III. WRITTEN ASSURANCES

Written assurance of the following items:

- Proposed planning does not duplicate existing projects;
- Implementation of viable solutions identified through the proposed planning will be diligently pursued and identification of potential sources of funding for implementation of viable solutions;
- If a grant is awarded, written evidence that local matching funds are available for the proposed planning must be provided when the contract is executed.

IV. PROOF OF NOTIFICATION

- Proof of notification
For developing or revising regional water plans, eligible applicants requesting funds to develop or revise regional water plans must, not less than 30 days before board consideration of the application, provide notice that an application for planning assistance is being filed with the executive administrator by:
 - (1) publishing notice once in a newspaper of general circulation in each county located in whole or in part in the regional water planning area; and
 - (2) mailing notice to each mayor of a municipality with a population of 1,000 or more or which is a county seat and that is located in whole or in part in the regional water planning area, to each county judge of a county located in whole or in part in the regional water planning area, to all districts and authorities created under Texas Constitution, Article III, §52, or Article XVI, §59, located in whole or in part in the regional water planning area based upon lists of such water districts and river authorities obtained from Texas Commission on Environmental Quality, and all regional water planning groups in the state.

The notice must include the following:

- Name and address of applicant and applicant's official representative;
- Brief description of proposed planning area;
- Purpose of the proposed planning;
- Texas Water Development Board Executive Administrator's name and address; and
- Statement that any comments on the proposed planning must be filed with the applicant and the Texas Water Development Board Executive Administrator within 30 days of the date on which the notice was mailed or published.

Prior to action by the board, the applicant must provide one copy of the notice sent, a list of those to which the notice was sent, the date on which the notice was sent, copies of all notices as published showing name of the newspaper and the date on which the notice was published

**GRANT APPLICATION
FOR COMPLETION OF PHASE II OF THE THIRD ROUND OF
REGIONAL WATER PLANNING
TO FORM THE 2011 BRAZOS G REGIONAL WATER PLAN**

TEXAS WATER DEVELOPMENT BOARD RESEARCH AND PLANNING FUND

**Texas Water Development Board
Research and Planning Fund
Regional Water Planning Grant**

Application Checklist

I. GENERAL INFORMATION

1. Legal name of applicant(s).

Brazos River Authority (BRA)

2. Regional Water Planning Group:

Brazos G Regional Water Planning Group

3. Authority of law under which the applicant was created.

The Brazos River Authority was duly created and is lawfully operating under Acts 1929, 41st leg., 2nd C.S., Spec. L. p. 22, ch.13, as amended. The authority for creation of conservation and reclamation districts such as the Brazos River Authority is Article XVI, Section 59 of the Constitution of Texas.

4. Applicant's official representative, Name, Title, Mailing address, Phone number, Fax number, E-mail Address, and Vendor ID Number.

The Brazos River Authority's General Manager/CEO, Phillip J. Ford, is the official representative and will execute all contracts involved with this project. Mr. Trey Buzbee, Brazos G Administrative Agent / Central Basin Regional Government & Customer Relations Manager for the Brazos River Authority, will manage day-to-day project activities.

Phillip J. Ford
General Manager/CEO
Brazos River Authority
P.O. Box 7555
Waco, Texas 76714-7555

Phone (254) 761-3194
Fax (254) 761-3207
e-mail: philf@brazos.org

Trey Buzbee
Central Basin Government &
Customer Relations Manager
Brazos River Authority
P.O. Box 7555
Waco, Texas 76714-7555

Phone (254) 761-3168
Fax (254) 761-3204
tbuzbee@brazos.org

Vendor ID: 74-6026892

5. Is this application in response to a Request for Applications published in the *Texas Register*?
Yes No

6. If yes to No. 5 above, list document number and date of publication of the *Texas Register*.

Document Number: 200800727

Date of Publication: February 6, 2008

7. Total proposed planning cost.

The total proposed Phase II cost to develop the 2011 Brazos G Regional Water Plan is currently estimated at \$1,215,770. This figure does not include non-reimbursable administrative expenses associated with developing the plan. The Brazos River Authority has committed to paying the non-reimbursable administrative expenses through Fiscal Year 2010.

8. Cash contribution to the study.

Not Applicable.

9. List source of cash contribution, explanation of source of local cash contribution.

Not Applicable.

10. Total grant funds requested from the Texas Water Development Board.

\$1,215,770 is requested through this grant application. This includes \$406,210 identified as base funds, an additional \$418,330 for required Scope of Work tasks, and an additional \$391,230 for optional tasks.

11. Detailed statement of the purpose for which the money will be used.

Funding obtained through this application will be used to complete the 2011 Brazos G Regional Water Plan. This effort will involve updating population and water demand projections, updating water availability estimates, and performing analyses of water management strategies to meet identified needs, as appropriate. The detailed scope of work specifying proposed use of the funds is provided as Exhibit A.

The regional water planning grant funds hereby requested will be used for reimbursement of expenses associated with general administrative and public participation activities including development of the scope of work contained herein, costs associated with public information (meeting notices, planning group member travel, mailings, maintenance of the Brazos G website, etc.), and eleven (11) required scope of work tasks. These expenses include contractual services of the sub consultant, HDR Engineering, Inc.

12. Detailed description of why state funding assistance is needed.

The Brazos G Regional Water Planning Group has no legal authority to enter into contracts, nor any means to generate revenues. Therefore, the Group is relying on grant funds from the State to perform the required task of completing the 2011 Brazos G Regional Water Plan.

13. Identify potential sources and amounts of funding available for implementation of viable solutions resulting from proposed planning.

Due to the vast scale of this planning effort, there are a number of potential funding sources that may be used to implement recommended water management strategies for various water user groups. These include but are not limited to private funding sources, state and federal loan/grant programs, and the open market.

II. PLANNING INFORMATION

14. A detailed scope of work for proposed planning.

Provided as Exhibit A

15. A task budget for detailed scope of work by task.

Task Budget		
TASK	DESCRIPTION	TOTAL
0	Scope of Work Development	\$10,000
1	Planning Area Description	\$16,000
2	Population and Water Demand Projections	\$94,220
3	Water Supply Analyses	\$277,140
4	Identification, Evaluation, and Selection of Water Management Strategies	\$575,790
5	Impacts of Selected Water Management Strategies on Key Parameters of Water Quality and Impacts of Moving Water from Rural and Agricultural Areas	\$15,640
6	Water Conservation and Drought Management Recommendations	\$10,000
7	Description of How the Regional Water Plan is Consistent with Long-term Protection of the State's Water, Agricultural, and Natural Resources	\$10,000
8	Recommendations Regarding Unique Stream Segments and/or Reservoir Sites and Legislative & Regional Policy Issues	\$15,000
9	Report to Legislature on Water Infrastructure Funding Recommendations	\$25,800
10	Plan Adoption and Other Items	\$166,180
TOTAL		\$1,215,770

Detailed Technical Consultant Task Budget

Task No.	Task Name / Report Section	Base Funding Allocation	Technical Consultant Budget	Base Funding	Additional Required Funding	Optional Funding
Task 0	Scope of Work Development	\$ 10,000	\$ 10,000	\$ 10,000	\$ -	\$ -
Task 1	Planning Area Description	\$ 10,000	\$ 16,000	\$ 10,000	\$ 6,000	\$ -
Task 2	Population and Water Demand Projections	\$ 171,610	\$ 94,220	\$ 17,760	\$ 43,260	\$ 33,200
Task 3	Water Supply Analyses		\$ 277,140	\$ 46,240	\$ 105,240	\$ 125,660
Task 4	Identification, Evaluation, and Selection of Water Management Strategies		\$ 575,790	\$ 100,130	\$ 263,830	\$ 211,830
Task 5	Impacts of Selected Water Management Strategies on Key Parameters of Water Quality and Impacts of Moving Water from Rural and Agricultural Areas		\$ 15,640	\$ 7,480	\$ -	\$ 8,160
Task 6	Water Conservation and Drought Management Recommendations	\$ 10,000	\$ 10,000	\$ 10,000	\$ -	\$ -
Task 7	Description of How the Regional Water Plan is Consistent with Long-term Protection of the State's Water, Agricultural, and Natural Resources	\$ 10,000	\$ 10,000	\$ 10,000	\$ -	\$ -
Task 8	Recommendations Regarding Unique Stream Segments and/or Reservoir Sites and Legislative & Regional Policy Issues	\$ 15,000	\$ 15,000	\$ 15,000	\$ -	\$ -
Task 9	Report to Legislature on Water Infrastructure Funding Recommendations	\$ 25,800	\$ 25,800	\$ 25,800	\$ -	\$ -
Task 10	Plan Adoption and Other Items	\$ 163,800	\$ 127,580	\$ 115,200	\$ -	\$ 12,380
Grand Total - Technical Consultant		\$ 406,210	\$ 1,177,170	\$ 367,610	\$ 418,330	\$ 391,230

16. An expense budget for detailed scope of work by expense category.

Brazos River Authority Expense Budget

CATEGORY	TOTAL AMOUNT	HDR Engineering, Inc.
Salaries & Wages ¹	\$0	\$314,711
Fringe ²	\$0	\$141,555
Travel	\$0	\$9,600
Other Expenses ³	\$13,600	\$42,850
Subcontract (HDR Engineering, Inc.)	1,177,170	\$0
Voting Planning Member Travel ⁵	\$25,000	\$0
Overhead ⁴	0	\$550,737
Profit	0	\$117,717
TOTAL	\$1,215,770	\$1,177,170

¹ Salaries and Wages is defined as the cost of salaries of engineers, draftsmen, stenographers, surveymen, clerks, laborers, etc., for time directly chargeable to this contract.

² Fringe is defined as the cost of social security contributions, unemployment, excise, and payroll taxes, employment compensation insurance, retirement benefits, medical and insurance benefits, sick leave, vacation, and holiday pay applicable thereto.

³ Other Expenses is defined to include expendable supplies, communications, reproduction, postage, and costs of public meetings.

⁴ Overhead is defined as the costs incurred in maintaining a place of business and performing professional services similar to those specified in this contract. These costs shall include the following:

- Indirect salaries, including that portion of the salary of principals and executives that is allocable to general supervision;
- Indirect salary fringe benefits;
- Accounting and legal services related to normal management and business operations;
- Travel costs incurred in the normal course of overall administration of the business;
- Equipment rental;
- Depreciation of furniture, fixtures, equipment, and vehicles;
- Dues, subscriptions, and fees associated with trade, business, technical, and professional organizations;
- Other insurance;
- Rent and utilities; and
- Repairs and maintenance of furniture, fixtures, and equipment.

⁵ Voting Planning Member Travel Expenses is defined as know travel expenses incurred by regional water planning members that cannot be reimbursed by any other entity, political subdivision, etc.

17. A time schedule for completing detailed Scope of Work by task.

Time Schedule
PHASE II OF THE THIRD ROUND OF REGIONAL WATER PLANNING

Tasks	2008	2009				2010				2011
	Q4	Q1	Q2	Q3	Q4	Q1	Q2	Q3	Q4	Q1
Task 1										
Task 2										
Task 3										
Task 4										
Task 5										
Task 6										
Task 7										
Task 8										
Task 9										
Task 10										

18. Specific deliverables for each task in Scope of Work.

The results of work of each task will be presented to the Regional Water Planning Group at regularly scheduled planning group meetings for review. The specific deliverables will be the Initially Prepared 2011 Brazos G Regional Water Plan (hard and electronic versions), the final 2011 Brazos G Regional Water Plan (hard and electronic versions), and final entries into the TWDB's relational water planning database.

19. Method of monitoring study progress.

The method used to monitor the study progress will be task completion according to the time schedule referenced above in item 17. The Primary Sub consultant will provide updates at the RWPG meetings of the work being performed to revise the regional water plan, and will be a part of the monthly requests for reimbursement from TWDB. Draft and final reports will be required of the Primary Sub consultant, and transmitted to TWDB, in accordance with planning contract procedures and requirements.

20. Qualifications and direct experience of proposed project staff.

The Brazos River Authority, the administrative agent for the Brazos G Regional Water Planning Group, will be responsible for management of the project. The Brazos River Authority has served in this same capacity during development of the 2001 and 2006 Brazos G Regional Water Plans. HDR Engineering, Inc. has been selected by the Brazos G Regional Water Planning Group as the lead technical consultant for developing the 2011 Brazos G Regional Water Plan. HDR served in this same capacity during development of the 2001 and 2006 Brazos G Plans.

HDR was also the lead technical consultant for Regions L, N, and O during development of the 2001 and 2006 plans.

The primary Brazos River Authority staff will be Trey Buzbee, who will serve as the project manager and primary liaison between the TWDB, the Brazos G Regional Water Planning Group, and the lead technical consultant.

Primary project staff for HDR and areas of responsibility are:

David D. Dunn, P.E., Project Manager
A. Cory Shockley, P.E., Surface Water Analyses
Larry F. Land, P.E., Groundwater Analyses
Kristine Shaw, P.E., Water Conservation Analyses
Mark Graves, P.E., Water Quality Analyses

Resumes for these individuals are included in Exhibit B.

III. WRITTEN ASSURANCES

Written assurance of the following items:

- Proposed planning does not duplicate existing projects;

This proposed planning effort of the Brazos G Regional Water Planning Group does not duplicate existing projects.

- Implementation of viable solutions identified through the proposed planning will be diligently pursued and identification of potential sources of funding for implementation of viable solutions;

The Brazos G Regional Water Planning Group anticipates that water management strategies identified in the 2011 Brazos G Regional Water Plan will be pursued by those entities that demonstrate a need for additional water supplies and/or infrastructure. There are a number of potential funding sources available that may be used to implement recommended water management strategies for various water user groups. These include, but are not limited to, private funding sources, state and federal loan/grant programs, and the open market.

- If a grant is awarded, written evidence that local matching funds are available for the proposed planning must be provided when the contract is executed.

No local matching funds will be contributed to this planning effort.

IV. PROOF OF NOTIFICATION

Copies of the notice and newspaper affidavits are provided in Exhibit C, in addition to the mailing list for mayors, judges, districts, and authorities.

Notice was provided that this application for planning assistance is being filed with the executive administrator of the TWDB by:

- (1) publishing notice once in a newspaper of general circulation in each county located in whole or in part in the regional water planning area; and
- (2) mailing notice to each mayor of a municipality with a population of 1,000 or more or which is a county seat and that is located in whole or in part in the regional water planning area, to each county judge of a county located in whole or in part in the regional water planning area, to all districts and authorities created under Texas Constitution, Article III, §52, or Article XVI, §59, located in whole or in part in the regional water planning area based upon lists of such water districts and river authorities obtained from Texas Commission on Environmental Quality, and all regional water planning groups in the state.

The notice included the following:

- Name and address of applicant and applicant's official representative;
- Brief description of proposed planning area;
- Purpose of the proposed planning;
- Texas Water Development Board Executive Administrator's name and address; and
- Statement that any comments on the proposed planning must be filed with the applicant and the Texas Water Development Board Executive Administrator within 30 days of the date on which the notice was mailed or published.

Exhibit A

Detailed Scope of Work

Exhibit A
Technical Consultant
Scope of Work to Develop the
2011 Brazos G Regional Water Plan

Phase 2 Funding
October 2008 – December 2010

Background

On November 16, 2005, the Brazos G Regional Water Planning Group (BGRWPG) adopted the 2006 Brazos G Regional Water Plan (2006 Plan) as part of the second Senate Bill 1 regional water planning cycle established by the 75th Texas Legislature (1997). In 2006, the Texas Water Development Board (TWDB) accepted the 2006 Plan and incorporated it into the 2007 State Water Plan. In 2007, the TWDB initiated Phase 1 of the 3rd planning cycle to develop the 2011 Brazos G Regional Water Plan (2011 Plan) by funding five special studies intended to provide information that will be used to refine elements of the 2006 Plan in preparation for development of the 2011 Plan.. These studies are ongoing and are scheduled for completion by December 2008.

In the February 15, 2008, Texas Register, the TWDB requested grant applications for Phase 2 of the 2011 regional water planning cycle to develop the 2011 Plan (TRD-200800727). Phase 2 is proposed to be undertaken in 2008, 2009 and 2010, with submittal of the Initially Prepared 2011 Plan to the TWDB in early 2010. The results of the Phase 1 studies will be incorporated into the Phase 2 work to develop the 2011 Plan. As the 2011 Plan will be developed during what is considered a “mid-census” year, and updated Year 2010 Census data will not be available during the development of the 2011 Plan, this scope of work is proposed to revise and/or update the 2006 Plan as described in 31 TAC Chapter 357.

The BGRWPG proposes the following scope of work, schedule and budget for the technical consulting team¹, led by HDR Engineering, Inc. (HDR), to prepare the 2011 Brazos G Regional Water Plan. This scope of work is organized according to the ten major work tasks identified in the guidance provided by the TWDB for organizing the scope of work² and the work to be performed³. Requested funds allocated to each task for the technical consulting team are listed in Table 1. Table 1 also lists funds to be allocated to administrative expenses not related to the technical consultant team, including planning group member travel and public information expenses to be incurred by the Brazos River Authority (BRA), which serves as the administrative agent for the BGRWPG.

The BGRWPG understands that the base funding allocation for Brazos G will be \$406,210 for Phase 2 of the 2011 regional water planning cycle. Approximately \$4.73 million of additional funds have been set aside for state-wide use to address additional work efforts that regional water planning groups determine to be necessary to meet the basic requirements of the TWDB regional water planning guidelines and TAC rules, as well as to provide funding for additional water supply studies and water management strategy evaluations. Funds requested by the BGRWPG are identified herein as “Base Funds”, “Required Additional Funds” necessary to

¹ The technical consulting team consists of HDR Engineering, Inc., Freese and Nichols, Inc., R.W. Harden and Associates, Inc., Hicks and Company, Inc., and Fletcher Communications.

² TWDB, “Guidance for Preparation of Scope of Work for Regional Water Planning,” February 5, 2008.

³ TWDB, “General Guidelines for Regional Water Plan Development,” February 19, 2008.

meet the basic requirements of the planning rules, and “Optional Funds” requested for special activities to enhance the 2011 Plan. The BGRWPG is requesting \$406,210 of Base funds for technical consultant services and administrative expenses, \$418,330 of Additional Required funds necessary to complete the basic requirements of the planning rules, and \$391,230 of Optional funds that the BGRWPG feels will enhance the 2011 Plan.

Scope of Work for Technical Consultant

Task 0. Scope of Work Development

The technical consultant will advise and assist the BGRWPG in developing the scope of work for Phase 2 of the 2011 regional water planning cycle. Activities include preparation for and attendance at Scope of Work Committee meetings (a minimum of two), preparation for and attendance at BGRWPG meetings to present and discuss the scope of work, coordination with BRA, TWDB, and interested parties regarding Base, Required, and Optional elements to be included in the scope of work. Funds for Task 0. Scope of Work Development are allocated from Base Funds assigned to Task 10.

Base Funds:	\$ 10,000
Required Additional Funds:	\$ 0
Optional Funds:	\$ 0
Task 0 Subtotal:	\$ 10,000

Task 1. Planning Area Description

The current description of the planning area is considered to be complete and accurate, but will require some revision to accommodate the following changes in the Brazos G Area to reflect the most up to date information available:

1. **Update regional background data.** Update background information regarding the BGRWPG, e.g., membership, dates, etc. shown in Section 1.1. Update regional population, demographic, economic and agricultural data available from the State Data Center, Dept. of Agriculture and other sources shown in Sections 1.2, 1.5 and 1.6, and Appendices A and F;

Base Funds:	\$ 5,500
Required Additional Funds:	\$ 0
Optional Funds:	\$ 0
Task 1.1 Subtotal:	\$ 5,500

2. **Update new sources of supply.** Compile and update water supply data to include new sources of supply in the Brazos G Area, including new water rights and wholesale water supply contracts, as shown in Sections 1.3 and 1.5 and Appendix D;

Base Funds:	\$ 2,000
Required Additional Funds:	\$ 0
Optional Funds:	\$ 0
Task 1.2 Subtotal:	\$ 2,000

3. **Update water use data.** Compile and update water use data through year 2009 for groundwater and surface water use within the Brazos G Area, as described in Sections 1.3 and 1.5 and Appendix D;

Base Funds:	\$	1,500
Required Additional Funds:	\$	0
Optional Funds:	\$	0
Task 1.3 Subtotal:	\$	1,500

4. **Develop new section describing groundwater regulation.** Develop a new report section describing regulation of groundwater in the region, including subsections that describe: 1. Texas Commission on Environmental Quality (TCEQ) Priority Groundwater Management Areas in the Brazos G Area; 2. the activities and management plans of the 14 pending or confirmed groundwater conservation districts regulating groundwater development in the Brazos G Area; and 3. the HB 1763 activities in the Brazos G Area, including the status of the determination of Desired Future Conditions and Managed Available Groundwater determined by the five Groundwater Management Areas (GMAs) in the region (GMAs 6, 7, 8, 12 and 14).

Base funds will be used to identify and list the entities regulating groundwater use in the Brazos G Area.

Base Funds: \$ **1,000**

Required Additional Funds will be used to provide descriptions of and report the status of PGMAs, groundwater conservation districts, and GMAs in the Brazos G Area. The status of the determination of Desired Future Conditions and Managed Available Groundwater at the time of preparation of the Initially Prepared 2011 Brazos G Regional Water Plan will also be included.

Required Additional Funds:	\$	6,000
Optional Funds:	\$	0
Task 1.4 Subtotal:	\$	7,000

Total Task 1 Base Funds:	\$	10,000
Total Task 1 Required Additional Funds:	\$	6,000
Total Task 1 Optional Funds:	\$	0
Total Task 1 Funds:	\$	16,000

Task 2. Select Revisions of Population and Water Demand Projections

TWDB staff, in conjunction with the TCEQ, Texas Parks and Wildlife Department (TPWD), Texas Department of Agriculture (TDA), and RWPG representatives prepared population and water demand projections for all municipal Water User Groups (WUGs) in the 2006 Plan based on demographic analysis of data from the 2000 Census and Texas Department of Health statistics. Another census will not be conducted until 2010, and, as such, population and municipal water demand projections will not be updated for all municipal WUGs during this

round of regional planning. Updates are also not planned for manufacturing, mining, irrigation, and livestock WUGs.

The TWDB commissioned a study to project water needed for steam-electric power generation, and the results of this study will be used by the TWDB to revise steam-electric water demands. These new steam-electric demands will be reviewed as they are incorporated into the planning process.

While no updates are specifically planned by the TWDB for municipal WUGs, several WUGs within the Brazos G Area have experienced growth since 2000 that reflects migration rates greatly exceeding those experienced between the 1990 and 2000 Censuses. Several have reported year 2007 populations exceeding the year 2010 or 2020 projections. The BGRWPG will review requests from municipal WUGs to revise the current population and water demand projections, and will compile those and forward to the TWDB for review and approval. It is anticipated that, with approval from TWDB, these WUGs will have updated population and water demand projections for the 2011 Plan.

Two of the five Phase 1 studies are examining water demand projections and recommended water management strategies for Johnson County (Study No. 4) and McLennan County (Study No. 5). The BGRWPG anticipates that demand revisions arising from these studies will be considered favorably by the TWDB.

1. **Review municipal population and water demand estimates.** Disseminate population and water demand projections to all municipal WUGs for review and comment. Assist the BGRWPG with evaluating all requests for revision, compile all requests supported by the BGRWPG, and forward to the TWDB for approval. Prepare summaries of all revision requests and prepare a single revision request document to provide to the TWDB. This request will include revisions resulting from the completion of Studies No. 4 and 5 in Johnson and McLennan Counties. The following counties and metropolitan areas in the Brazos G Area have experienced growth that appears to exceed the 2006 Plan projections. It is anticipated that many WUGs within these areas will request population and water demand revisions; however, requests are not expected to be limited to these areas.
 - a. Johnson County (results from Study No. 4)
 - b. McLennan County (results from Study No 5)
 - c. Williamson County
 - d. Bell County
 - e. Fort Hood
 - f. Coryell County
 - g. Hill County
 - h. Abilene and Sweetwater area
 - i. Bryan/College Station area

Base Funds:	\$	0
Required Additional Funds:	\$	0

The 2011 Plan is considered an update of the 2006 Plan, given that new census data are not available to update municipal water demands. As such, this review is not required under TWDB rules and will be completed with Optional Funds.

Optional Funds:	\$	<u>27,200</u>
Task 2.1 Subtotal:	\$	27,200

- Revise water demand projections for WUGs and WWPs.** Revise population and water demand projection summaries for municipal WUGs demonstrating changed conditions using new projections to be provided/approved by the TWDB. Modify water demand projection summaries for Wholesale Water Providers (WWPs) accordingly.

Base Funds:	\$	0
Required Additional Funds:	\$	0

The 2011 Plan is considered an update of the 2006 Plan, given that new census data are not available to update municipal water demands. These funds are needed if municipal water demand projections are revised by the TWDB, either as a result of a review by Brazos G (Task 2.1) and subsequent request, or as a result of the TWDB revising water demand projections without a review by the Brazos G RWPG.

Optional Funds:	\$	6,000
Task 2.2 Subtotal:	\$	6,000

- Include population and water demand projections for new municipal WUGs.** Include projections of population and water demands for new WUGs and water demand projections for WWPs. Update WWP contractual obligations to supply water and report along with projected demands for these new WUGs. The TWDB has identified six cities that have grown to a size sufficient to be included as WUGs, and an additional 16 non-city WUGs (water supply corporations and utility districts) that now serve populations sufficient to be classified as WUGs. In addition, it is anticipated that the TWDB will classify Texas A&M University as a separate WUG, as the university operates its own water supply.

Base Funds:	\$	0
--------------------	----	----------

These additional WUGs were not included in the formula funding used to establish the level of Base Funds, but need to be included in the 2011 Plan. The Required Additional Funds will be used to incorporate projections for these additional WUGs.

Required Additional Funds:	\$	3,900
Optional Funds:	\$	0
Task 2.3 Subtotal:	\$	3,900

- Review new steam-electric water demand projections.** Disseminate the revised steam-electric water demands to regional entities for review and comment. Provide the demands to the approximately 15 entities supplying power to the ERCOT grid for review. Compile, review and assist the BGRWPG in developing recommended revisions to the steam-electric demands in the Brazos G Area. New generating capacity could be planned for the following anticipated locations within the Brazos G Area that would need to be reflected in the revised steam-electric demand projections. This is a potential list, and locations in other counties could also be under consideration by steam-electric generating entities. Note that recent inquiries have been made to the Brazos River Authority regarding the Authority's ability to supply water in Hill, Bosque, Limestone and Bell Counties.

- a. Somervell County (Comanche Peak Station)
- b. Nolan County (near Sweetwater)
- c. Palo Pinto County
- d. Grimes County
- e. McLennan County
- f. Hill County
- g. Bosque County
- h. Limestone County
- i. Bell County

Base Funds: \$ 0

The TWDB is updating steam-electric demands statewide, and these revised demands will require review by regional entities.

Required Additional Funds: \$ 8,160
Optional Funds: \$ 0
Task 2.4 Subtotal: \$ 8,160

5. **Update WWP contractual information.** Contact each of the approximately 23 WWPs in the Brazos G Area and obtain up-to-date contractual obligation information. Contact WUGs identified as supplying water to others and obtain up-to-date contractual information. Update summaries of contractual obligations for each WWP and WUG, and develop projected water demands for each based upon WUG projections and contractual obligations.

Base Funds will be used to update contractual obligations using readily-available information that are provided by WWPs unsolicited by the BGRWPG.

Base Funds: \$ 4,440

Additional Funds will be used to provide to contact directly each WWP and WUG identified as supplying water to others to obtain up-to-date contractual information, and to update water demands for these WWPs and WUGs.

Required Additional Funds: \$ 22,760
Optional Funds: \$ 0
Task 2.5 Subtotal: \$ 27,200

6. **Summarize decadal water demand projections for all WUGs and WWPs.** Update decadal projections of water demands for all WUGs (municipal and other) and WWPs, and summarize by WUG, WWP, county, and river basin within the Brazos G Area. Coordinate projections with adjacent regions where WUGs are located in multiple regions. Complete and enter revisions of water demand projections into the TWDB Regional Water Planning Data Web Interface.

Base Funds will be used to summarize decadal water demand projections for all WUGs and WWP's identified in the 2006 Plan.

Base Funds: \$ 10,200

Additional funds will be used to summarize decadal water demands for new WUGs that were not identified in the 2006 Plan.

Required Additional Funds: \$ 3,400
Optional Funds: \$ 0
Task 2.6 Subtotal: \$ 13,600

- 7. Compile water demand information for presentation at BGRWPG meetings.** Prepare information and present at up to three BGRWPG meetings as necessary to convey the information to the BGRWPG and obtain approval of water demands for WUGs and WWP's.

Base Funds are required for preparation and attendance at one (1) BGRWPG meeting to present the water demand projections that will be used in the 2011 Plan.

Base Funds: \$ 3,120

Required Additional Funds will be used for preparation and attendance at two (2) additional meetings to present the water demands in a more detailed fashion and allow the BGRWPG and others the opportunity to review and comment on the projections prior to adoption by the BGRWPG.

Required Additional Funds: \$ 5,040
Optional Funds: \$ 0
Task 2.7 Subtotal: \$ 8,160

Total Task 2 Base Funds: \$ 17,760
Total Task 2 Required Additional Funds: \$ 43,260
Total Task 2 Optional Funds: \$ 33,200
Total Task 2 Funds: \$ 94,220

Task 3. Water Supply Analyses

Estimates of groundwater and surface water supplies will be updated based upon changed conditions. Changed conditions affecting groundwater supplies include updates to groundwater availability information due to new or updated Groundwater Availability Models (GAMs), timely determinations of Managed Available Groundwater from Groundwater Management Areas (GMAs), determination of a Priority Groundwater Management Area by the TCEQ, and development of new groundwater wells for water supply. Changed conditions affecting surface water supplies include updates to TCEQ Water Availability Models (WAMs), issuance of new water rights or water rights amendments, new droughts of record reducing safe or firm yields of reservoirs and minimum annual diversions available to run-of-the-river water rights, new

reservoir sedimentation surveys changing the assumed storage capacities of major reservoirs, changes to wastewater effluent discharged to rivers and streams due to direct and indirect reuse, and adoption of revised strategies for management of surface water resources by owners of surface water storage and diversion facilities.

Groundwater Supplies (Tasks 3.1 – 3.4)

1. **Update groundwater availability estimates pursuant to GMA processes.** Update estimates of groundwater availability by aquifer and county in areas for which the GMA process has provided timely estimates of Managed Available Groundwater (MAG must be provided to the BGRWPG by September 30, 2008), and in areas designated by TCEQ as Priority Groundwater Management Areas.

Base Funds:	\$	4,080
Required Additional Funds:	\$	0
Optional Funds:	\$	0
Task 3.1 Subtotal:	\$	4,080

2. **Update groundwater availability information pursuant to revised or updated GAM information.** Advise and assist the BGRWPG in selecting and updating estimates of groundwater availability by aquifer and county in areas with updated GAM information. Advise the BGRWPG if updates to groundwater availability information is warranted using the updated GAM information. GAM information updated since development of groundwater availability estimates for the 2006 Plan include:

- a. Carrizo-Wilcox GAM
- b. Seymour GAM
- c. Trinity GAM
- d. Edwards-Balcones Fault Zone GAM
- e. Brazos River Alluvium

Base Funds: \$ 0

Required additional funds will be used to evaluate updated GAM information and report recommendations to the BGRWPG.

Required Additional Funds: \$ 6,800

Optional funds will be used to utilize GAMs to update water availability estimates for aquifers and counties covered by the five GAMs listed above.

Optional Funds: \$ 68,000
Task 3.2 Subtotal: \$ 74,800

3. **Update groundwater supplies based on constructed well capacities.** Obtain updated lists of groundwater supply wells from the TWDB database and TCEQ database of public water suppliers. Update estimates of current groundwater supply (groundwater availability constrained by constructed well capacities) for WUGs and WWPs. Contact WUGs and WWPs for which groundwater supplies changed more than 10 percent from the 2006 Plan to confirm updated groundwater supply estimates.

Base Funds:	\$ 13,600
Required Additional Funds:	\$ 0
Optional Funds:	\$ 0
Task 3.3 Subtotal:	\$ 13,600

4. **Assist BGRWPG in coordinating groundwater supply estimates with local interests.** Compile groundwater availability and supply information by source, basin, county, and region to obtain estimates of groundwater supply. Prepare summaries to present to the BGRWPG. Assist the BGRWPG in coordinating groundwater supply estimates with local interests, including groundwater conservation districts, GMA process representatives, and WUGs and WWP's utilizing groundwater for supply. Incorporate groundwater availability information from current Study No. 2 investigating water supplies in the Nolan County area. Compile information for up to four meetings, either BGRWPG or other meetings with local interests.

Base funds will be used to compile information and incorporate results from the Nolan County study.

Base Funds:	\$ 4,080
Required Additional Funds:	\$ 0

Optional funds will be used to coordinate with interested entities, including TWDB groundwater staff, if needed. These funds will be used to participate in up to three meetings with regional and local interests, and one meeting to present the results of the meeting to the BGRWPG.

Optional Funds:	\$ 14,300
Task 3.4 Subtotal:	\$ 18,380

Surface Water Supplies (Tasks 3.5 – 3.12)

5. **Select hydrologic assumptions and operational practices to be included in the Brazos G WAM.** Provide technical support to the BGRWPG in the selection of hydrologic assumptions and operational procedures for modeling the Brazos River Basin in a manner appropriate for assessment of current surface water supply and regional water planning purposes. Assist the BGRWPG in obtaining Executive Administrator approval of such assumptions and operational procedures.

Base Funds:	\$ 0
--------------------	-------------

Required additional funds will be used to assist the BGRWPG in reviewing and confirming similar hydrologic assumptions and operational procedures for modeling the Brazos River Basin as were used for the 2006 Plan and to assist the BGRWPG in obtaining Executive Administrator approval of the WAM modifications.

Required Additional Funds:	\$ 5,440
Optional Funds:	\$ 0
Task 3.5 Subtotal:	\$ 5,440

6. **Update Brazos G Water Availability Model (Brazos G WAM) to reflect new water rights and revised operational practices.** Compare new water rights granted since development of the surface water availability information for the 2006 Plan to the rights included in the existing Brazos G WAM, which is the water availability model used to provide estimates of surface water availability in the Brazos River Basin for the 2006 Plan. Modify the Brazos G WAM to reflect these new water rights in a manner consistent with the needs of water supply planning. Update the modeling of existing water rights to reflect more current water management practices than might be reflected in the 2006 Plan. Include water rights granted or amended up through December 2008.

Base Funds: \$ 0

Required additional funds will be used to make the additions to the Brazos G WAM model necessary for use in developing the 2011 Plan.

Required Additional Funds: \$ 15,300
Optional Funds: \$ 0
Task 3.6 Subtotal: \$ 15,300

7. **Update Brazos G WAM to reflect new estimates of reservoir sedimentation in major reservoirs.** Acquire reservoir sedimentation surveys completed by the TWDB for major reservoirs in the Brazos River Basin since 2005, and revise estimates of reservoir sedimentation for year 2000 and year 2060. Update Brazos G WAM to reflect the updated information. This task is not specifically required under TWDB rules and is considered an optional task.

Base Funds: \$ 0
Required Additional Funds: \$ 0
Optional Funds: \$ 8,160
Task 3.7 Subtotal: \$ 8,160

8. **Update Brazos G WAM to reflect latest information concerning the BRA's System Operations Permit.** Obtain from the BRA and the TCEQ the latest information (as of December 2008) concerning the BRA's System Operations Permit and incorporate it into the Brazos G WAM, either as a water management strategy or as a current supply, as most appropriate given the status of the permit application process at the time.

Base Funds: \$ 0

This is considered "Required Additional Funds" as it is a special changed condition unique to the Brazos River Basin and not reflected in any formula funding determination.

Required Additional Funds: \$ 10,200
Optional Funds: \$ 0
Task 3.8 Subtotal: \$ 10,200

9. **Apply the updated Brazos G WAM to revise estimates of water supply to water rights.** Apply the Brazos G WAM to estimate water supplies available from water rights in the Brazos River Basin. Estimate water available to run-of-the-river rights according to TWDB guidance. Estimate water available to reservoir water rights based upon firm

yield or safe yield, according to the historical practices and preferences of the WUGs or WPPs receiving supply from each reservoir. Estimate supplies available to rights in Brazos G that are upstream of Possum Kingdom Reservoir according to the updated drought of record analysis pursuant to Study No. 1.

Base Funds:	\$ 10,200
Required Additional Funds:	\$ 0
Optional Funds:	\$ 0
Task 3.9 Subtotal:	\$ 10,200

10. Compile surface water supplies to water rights and assign to WUGs and WPPs.

Compile firm yield and diversion information from the Brazos G WAM (as coordinated with adjacent regions) by Source, Water User Group, Wholesale Water Provider, county, river basin, and planning region to obtain decadal estimates of surface water supply throughout the planning period. Water supplies based on contractual agreements will be assumed to renew at the contract termination date.

Base Funds:	\$ 8,160
Required Additional Funds:	\$ 0
Optional Funds:	\$ 0
Task 3.10 Subtotal:	\$ 8,160

11. Evaluate feasibility of alternative safe yield estimates as a planning concept to account for potential climate variability.

Safe yield concepts are utilized widely in West Texas to provide protection from the effects of a future drought that may be worse than the drought of record. Most concepts assume that a volume equivalent to a one-year supply remains in storage during the critical month of the drought of record analysis. Some entities utilize a 6-month safe yield estimate. The potential for increased climatic variability has been a recent concern; however, little can be predicted accurately that would form a solid basis for changing the hydrologic data contained in current WAMs to account for climatic variability. Any such changes would be speculative at best. An alternative approach is to revise the concept of safe yield to allow for periods longer than one year of supply remaining in storage to provide an additional level of protection. For supplies from reservoirs in the western portion of the region that are more susceptible to drought, and for all WUGs and WPPs solely dependent on supplies from smaller reservoirs (less than 10,000 acft capacity), calculate 2- and 3-year safe yield estimates in addition to firm and/or 1-year safe yields. At the request of local entities, utilize 2- or 3-year safe yields as a basis for supply.

Base Funds:	\$ 0
Required Additional Funds:	\$ 0

Optional funds will be used to evaluate this proposed methodology for dealing with the uncertainty associated with global climate change/variability.

Optional Funds:	\$ 20,400
Task 3.11 Subtotal:	\$ 20,400

12. **Coordinate surface water availability analyses with adjacent regions and TWDB staff.** Provide Brazos G WAM results and model data sets to adjacent regions utilizing surface water supplies from the Brazos River Basin. Coordinate supplies to be divided between regions. Provide data sets and summaries of analyses to TWDB modeling staff.

Base Funds: \$ 0

Required Additional Funds will be used to compile and provide Brazos G WAM data sets to Regions O, C, and H, and to TWDB staff with minimal coordination upon completion of surface water availability analyses.

Required Additional Funds: \$ 4,080

Optional funds will be used to coordinate with technical representatives from Regions O, C and H, and TWDB staff, through phone calls, email, and preparation and attendance at up to four (4) meeting with representatives from adjacent regions and/or TWDB staff. Coordination of surface water supplies is important, as existing Region H run-of-river rights are in excess of 450,000 acre-feet/year; existing BRA contracts with entities in Region H total approximately 153,000 acre-feet/year and are supplied from sources located in Brazos G; and recommended water management strategies in the 2006 Region H Plan include approximately 175,000 acre-feet/year of additional water to be supplied primarily from sources in Brazos G.

Optional Funds: \$ 14,800
Task 3.12 Subtotal: \$ 18,880

Develop Final Estimates of Water Supply (Tasks 3.13 – 3.16)

13. **Determine infrastructure constraints to utilization of groundwater and surface water supplies.** Compile TCEQ Water System Data Reports for municipal Water User Groups and identify any physical constraints limiting use of available supplies.

Base Funds: \$ 0

Required Additional Funds will be used to compile system capacity constraints, which will be used to determine water availability and to help identify and refine specific water management strategies requiring simple increases in infrastructure capacity.

Required Additional Funds: \$ 11,050
Optional Funds: \$ 0
Task 3.13 Subtotal: \$ 11,050

14. **Determine supplies available from current wastewater reuse systems.** Research and quantify existing supplies available from direct and indirect reuse of treated wastewater effluent in the Brazos G Area. Develop this information as an additional source of supply in the Brazos G Area.

Base Funds: \$ 0

Reuse of treated effluent is a growing source of supply in Brazos G and compilation of current activities is not reflected in formula funding and requires additional funds to account for this source of supply.

Required Additional Funds:	\$ 7,820
Optional Funds:	\$ <u>0</u>
Task 3.14 Subtotal:	\$ 7,820

15. **Planning Group Updates.** Prepare information to summarize and present ongoing water supply analyses to the BGRWPG. Prepare for up to eight meetings to present water supply information to the BGRWPG, including the Groundwater and Surface Water Committees.

Base funding is required to compile all water supply analyses and present at a single meeting of the BGRWPG.

Base Funds:	\$ 6,120
--------------------	-----------------

Required Additional Funds are needed to prepare for and present interim analyses at up to seven (7) additional BGRWPG meetings, including the Groundwater and Surface Water Committees and full BGRWPG meetings.

Required Additional Funds:	\$ 25,000
Optional Funds:	\$ <u>0</u>
Task 3.15 Subtotal:	\$ 31,120

16. **Update TWDB Database.** Complete and update required data elements for the TWDB Regional Water Planning Data Web Interface.

Base Funds:	\$ 0
--------------------	-------------

Insufficient Base Funds are available to update the TWDB database as well as complete other tasks required under TWDB rules, and additional funds are required. These Required Additional Funds will also be used to enter the data required for the new WUGs not identified in the 2006 Plan and not accounted for in the formula funding.

Required Additional Funds:	\$ 19,550
Optional Funds:	\$ <u>0</u>
Task 3.16 Subtotal:	\$ 19,550

Total Task 3 Base Funds:	\$ 46,240
Total Task 3 Required Additional Funds:	\$ 105,240
Total Task 3 Optional Funds:	\$ <u>125,660</u>
Total Task 3 Funds:	\$ 277,140

Task 4. Identification, Evaluation and Selection of Water Management Strategies Based on Needs

Task 4 involves the quantification of projected needs for additional water supply; identification, technical evaluation, and selection of recommended and alternative water management strategies to meet projected needs; and assessment of the cumulative effects of implementation of the 2011 Plan. Technical evaluations of water management strategies in the 2011 Plan will be at the same level of detail and follow a similar pattern to evaluations completed in the 2006 Plan. For water management strategies being continued from the 2006 Plan to the 2011 Plan, only costs and developed supply (using updated Brazos G WAM and/or groundwater availability information, as appropriate), will be updated, in addition to review and revision to ensure that plan elements necessary to qualify for funding under the TWDB's Water Infrastructure Funding program are included in the 2011 Plan. No additional analysis of existing water management strategies will be completed, except as described herein.

1. **Identify potentially feasible water management strategies.** Participate in a public meeting with the BGRWPG to solicit information and identify potentially feasible water management strategies that could meet projected water needs (shortages). Document the process. Develop scopes of work and budgets for evaluation of those strategies the BGRWPG desires to pursue as possible recommended or alternative water management strategies. Assist the BGRWPG in applying for additional funds for the evaluations if insufficient funds are available for the evaluations.

Base funds will be used to document the existing process for how potentially feasible strategies were identified, mostly during the development of the 2006 Plan, and during the development of the scopes of work for Phases 1 and 2 of the 2011 Plan.

Base Funds:	\$	1,020
Required Additional Funds:	\$	0

Optional funds are required to prepare for and participate in an additional public meeting to solicit additional ideas, and to research and develop scopes of work and budgets for evaluating additional water management strategies, and to apply for additional funds to complete the evaluations.

Optional Funds:	\$	7,000
Task 4.1 Subtotal:	\$	8,020

2. **Update water needs for Water User Groups and Wholesale Water Providers.** Based on updated supplies and demands (Tasks 2 and 3), update water needs (shortages) for all WUGs, and WWP, and compile on a decadal basis. Develop summaries of needs (shortages) presented by WUG, WWP, county, river basin and region.

Base funding includes all WUGs and WWPs identified in the 2006 Plan.

Base Funds:	\$	16,150
--------------------	-----------	---------------

Required Additional Funds are need to include the 23 additional municipal WUGs formerly aggregated in the County-Other category.

Required Additional Funds:	\$ 2,040
Optional Funds:	<u>\$ 0</u>
Task 4.2 Subtotal:	\$ 18,190

3. **Solicit and compile information on water management strategies planned by WUGs and WWP.** Based on updated needs, solicit information from each of the WUGs and WWPs regarding future water supply plans to meet the projected needs. Include request for information concerning conservation programs and their effectiveness. Select recommended and alternative water management strategies based upon feedback received. Compile and report the information to the BGRWPG.

Base Funds:	\$ 0
Required Additional Funds:	\$ 0

Optional funds are assumed because direct solicitation of water supply plans from local entities is not specified in TWDB guidance or rules.

Optional Funds:	<u>\$ 13,600</u>
Task 4.3 Subtotal:	\$ 13,600

4. **Update information concerning existing recommended and alternative water management strategies evaluated in the 2006 Plan.** For each water management strategy selected as a recommended or alternative strategy, for which a full evaluation was performed for the 2006 Plan, update costs and supplies developed, and other information that may change as a result of new WAM or GAM information. Review each water management strategy for each municipal WUG and WWP to identify project elements that may not be included in the evaluation performed in 2006, e.g., specific mention and costing of intakes, treatment plants, pipelines and pump stations that may be eligible for TWDB Water Infrastructure Fund participation. Add those elements to the evaluations. For strategies involving purchase of new or additional water supplies from existing sources, develop a separate report section in Volume II of the Plan describing pipeline, pump station, treatment and other miscellaneous infrastructure capital costs necessary to physically deliver the water supplies. There are approximately 40 cases in the 2006 Plan where capital costs for specific infrastructure elements were not included.

Base funds will be used to update supplies and costs for approximately 61 strategies identified in the 2006 Plan.

Base Funds:	\$ 41,480
--------------------	------------------

Some additional infrastructure elements may also need to be identified and cost estimates updated. Required Additional Funds are needed to identify and cost specific infrastructure elements not called out in the existing plan for approximately 40 WUGs and WVPs, where the 2006 Plan identifies only an estimated annual cost for treated water and does not identify specific capital cost elements. WUGs and WVPs will be contacted to determine new infrastructure needs as a part of this task. Required Additional Funds will also be used to develop an additional report section in Volume II summarizing the capital cost elements for the individual strategies.

Required Additional Funds:	\$ 74,800
Optional Funds:	\$ <u>0</u>
Task 4.4 Subtotal:	\$ 116,280

5. **Update additional water management strategies.** The following potential water management strategies have been identified since the completion of the 2006 Plan, or are mentioned as alternative strategies in the 2006 Plan without having full evaluations completed:

a. **Coryell County Reservoir.** The Department of the Army has been expanding operations on Fort Hood, which traditionally has impacted the Bell County area. However, the facility extends into Coryell County and significant growth is expected in the vicinity of Fort Hood in Coryell County as the base expands operations in that sector. Current water supplies in Coryell are limited, as recently stated by the TCEQ, which has recommended that Coryell County be included in a Priority Groundwater Management Area: "...the delivery of alternative surface supplies is not projected to be economically feasible." The Court has requested that Brazos G evaluate a new water supply reservoir that at one time was recommended by the US Army Corps of Engineers on Cowhouse Creek in either Coryell or Hamilton Counties. This task would perform a full water management strategy evaluation of the propose reservoir as a potential source of supply to meet needs in the Coryell County area.

Base Funds: \$ 0

Required Additional Funds will be used to evaluate this water management strategy to meet the needs that are anticipated to be identified in the 2011 Plan for Coryell County entities.

Required Additional Funds:	\$ 40,800
Optional Funds:	\$ <u>0</u>
Task 4.5.a Subtotal:	\$ 40,800

b. **Stonewall, Garza and Kent County Chloride Control Project.** Representatives from Stonewall, Kent and Garza Counties, operating under the name of the Salt Fork Water Quality Corporation, with cooperation of the Brazos River Authority, are studying the feasibility of installing shallow recovery wells that would intercept chloride-laden groundwater before it discharges to major salt water-producing seeps and springs, and would lower the artesian pressure of the underlying saline aquifer so that the seeps and springs cease to flow. It is

estimated that brine control at the site proposed in Stonewall County would reduce chloride concentration in the Brazos River above Possum Kingdom Reservoir by 45 percent. Similar recovery wells installed in Kent County would reduce chloride concentrations in the Brazos River by an additional 10 – 15 percent. The brine would then be transferred to a solar salt evaporation facility near Post, Texas where the salt would be produced for commercial use. This strategy is an expansion of Chloride Control Option 3, which was studied for the 2001 Brazos G Regional Water Plan. It is a water management strategy recommended for the Brazos River Authority in both the 2001 and 2006 Plans. The tasks will be completed for the water management strategy evaluation:

- i. Identify and quantify current sources of elevated chlorides in the Brazos River.
- ii. Prepare a basin-wide salinity mass balance using recently-implemented features in WRAP to model salinity under the Brazos G assumptions and implementation of the recommended water plan. Estimate and include the effects of brine disposal from existing desalination facilities. If feasible, estimate and include the effects of secondary recovery by oilfields, such as has been attributed to salt seeps observed in Hubbard Creek Reservoir.
- iii. Summarize and characterize the effects of salinity on water supplies for municipal, irrigation, and some industrial uses in the Brazos River Basin.
- iv. Evaluate the upper basin chloride control project, based on the project’s projected salinity removal rates, and determine its overall impacts using the salinity balance feature in WRAP.
- v. Complete environmental evaluation of the project, including consideration of the impacts of chloride reduction on endangered/threatened species dependant on saline surface water.

Base Funds:	\$	0
Required Additional Funds:	\$	0
Optional Funds:	\$	<u>73,900</u>
Task 4.5.b Subtotal:	\$	73,900

- c. **Reallocation of storage in Federal Reservoirs.** The BRA and the US Army Corps of Engineers have completed Phase 1 of a study to investigate the feasibility of reallocating a portion of flood storage to water supply in certain Federal reservoirs. The agencies have identified Lake Aquilla as the current preferred alternative, and are proceeding with additional studies. This task will coordinate with the BRA and the Corps and incorporate the results of that study into a water management strategy evaluation.

Base Funds:	\$	0
Required Additional Funds:	\$	0
Optional Funds:	\$	<u>13,850</u>
Task 4.5.c Subtotal:	\$	13,850

- d. **Update Lake Granger Conjunctive Use Project.** The BRA is pursuing the Lake Granger Conjunctive Use Project. In the 2006 Plan, evaluation of this water management strategy considered commingling groundwater with surface water in Lake Granger. Consideration should also be given to a non-commingled storage

component. This task will update the strategy (supplies developed, costs and infrastructure) to expand the analysis by evaluating the project without commingling, and has decided that commingling of groundwater and surface water is not the preferred configuration for the project. This task will update the strategy (supplies developed, costs and infrastructure) to expand the analysis by evaluating the project without commingling. The analysis will be based upon updated analyses to be provided by the BRA.

Base Funds:	\$	0
Required Additional Funds:	\$	0
Optional Funds:	\$	<u>10,200</u>
Task 4.5.d Subtotal:	\$	10,200

- e. **BRA Main-Stem Supplies to tributary areas.** Much of the growth in water demands in Brazos G is occurring in tributary areas, away from the main stem of the Brazos River. This task will evaluate up to five projects to supply water needs in tributary areas with BRA System supply piped from the main stem of the Brazos River. Potential areas could include Comanche, Limestone, Hill and Johnson Counties as described below, as well as others that will be identified through further consultation with BRA and identification of changed needs.
 - i. Johnson/Hill County Area – 5,000 acre-feet/year for municipal use, delivered to and treated near Lake Aquilla. This will provide an alternative for comparison to the Lake Aquilla Storage Reallocation Study currently being performed by the BRA and the U.S. Army Corps of Engineers.
 - ii. Limestone County – 25,000 acre-feet/year for steam-electric use.
 - iii. Comanche County – 6,000 acre-feet/year to restore yield lost due to new drought of record.

Base Funds:	\$	0
Required Additional Funds:	\$	0
Optional Funds:	\$	<u>51,000</u>
Task 4.5.e Subtotal:	\$	51,000

- f. **Update Advanced Conservation Strategies.** Utilize the existing strategy information developed for the 2006 Plan to update the supplies developed from advanced conservation to match updated water demands and needs. Utilize the updated results as water management strategies for municipal WUGs.

Base Funds:	\$	0
--------------------	----	----------

Required Additional Funds will be used to update Advanced Conservation Strategies, which are required to be considered first as a water management strategy for all WUGs with needs.

Required Additional Funds:	\$	13,600
Optional Funds:	\$	<u>0</u>
Task 4.5.f Subtotal:	\$	13,600

- g. **Update Brushy Creek Reservoir Evaluation.** Brushy Creek Reservoir is identified as a recommended water management strategy for the City of Marlin. A full evaluation was performed for the 2001 Plan, but not the 2006 Plan. Implementation of the project has been continuing. This task would update information based on the most current level of development of the project, and complete a full water management strategy evaluation of the propose reservoir. Project yield and infrastructure costs will be updated.

Base Funds:	\$	0
Required Additional Funds:	\$	0
Optional Funds:	\$	<u>17,000</u>
Task 4.5.g Subtotal:	\$	17,000

- h. **Abilene Water Supply from Possum Kingdom Reservoir.** Coordinate with the BRA and the City of Abilene to obtain current costs and configurations for this project, which is listed as an alternative strategy but was not evaluated fully in the 2006 Plan.

Base Funds:	\$	0
Required Additional Funds:	\$	0
Optional Funds:	\$	<u>6,800</u>
Task 4.5.h Subtotal:	\$	6,800

6. **Evaluate additional water management strategies that are identified as potentially feasible in Task 4.1.** Assume that five such strategies have not yet been identified, but that will require full evaluation for consideration as recommended or alternative water management strategies due to changed conditions for WUGs or WWP. These water management strategies will be “larger” projects that could be recommended for multiple WUGs, and are likely regional in nature as opposed to the more local projects identified in Task 4.8 (below).

Base Funds:	\$	0
Required Additional Funds:	\$	38,250
Optional Funds:	\$	<u>0</u>
Task 4.6 Subtotal:	\$	38,250

7. **Compile and include water management strategies arising from Phase 1 studies.** The Phase 1 studies are evaluating water management strategies in the Nolan, Johnson, and McLennan county areas, as well as identifying two potential regional partnerships of small systems. Compile and include the information from these studies into the 2011 Plan, as needed.

Base Funds:	\$	0
Required Additional Funds:	\$	20,400
Optional Funds:	\$	<u>0</u>
Task 4.7 Subtotal:	\$	20,400

8. **Identify and Evaluate Water Management Strategies for New WUGs with Needs.** The 2011 Plan will identify an additional 23 WUGs that were formerly aggregated in the

County-Other category. This task will identify and recommend water management strategies for these WUGs that have needs. The budget assumes that fifteen (15) of these new WUGs will have needs and require identification and selection of water management strategies.

Required Additional Funds are needed, as the formula funding does not take into account the new WUGs identified as potentially having needs.

Base Funds:	\$	0
Required Additional Funds:	\$	40,800
Optional Funds:	\$	0
Task 4.8 Subtotal:	\$	40,800

- Summarize and present results to BGRWPG.** Summarize and present the results of water needs assessments and water management strategy evaluations at meetings of the BGRWPG, and provide technical support as the BGRWPG selects recommended and alternative strategies to meet needs.

Base Funds:	\$	0
--------------------	-----------	----------

Required additional funds will be used for preparation and participation in three (3) meetings of the BGRWPG to 1. Present needs assessments; 2. Present evaluations of water management strategies; and 3. Select appropriate water management strategies to meet projected needs.

Required Additional Funds:	\$	12,740
-----------------------------------	-----------	---------------

Optional Funds are required to provide preparation and participation in up to 3 additional BGRWPG meetings.

Optional Funds:	\$	12,740
Task 4.9 Subtotal:	\$	25,480

- Revise and/or update water supply plans for each WUG and WWP.**

Base funding will be used to update plans for existing WUGs identified in the 2006 Plan.

Base Funds:	\$	20,400
--------------------	-----------	---------------

Required Additional Funds are required for new WUGs (and possibly WWPs) not included in the 2006 Plan.

Required Additional Funds:	\$	10,200
Optional Funds:	\$	0
Task 4.10 Subtotal:	\$	30,600

- Socio-economic Impacts of not Meeting Needs.** Using technical information provided by the TWDB, update and summarize the potential social and economic effects of not meeting the projected water needs.

Base Funds:	\$	4,080
Required Additional Funds:	\$	0
Optional Funds:	\$	0
Task 4.11 Subtotal:	\$	4,080

12. **Determine Baselines to Assess Plan’s Effects.** Provide technical support to the BGRWPG in the selection of appropriate baselines for the assessment of cumulative effects of implementation of the 2011 Plan on surface water and groundwater.

Baselines were already selected during the 2006 Plan. Modifications of that selection is an optional task.

Base Funds:	\$	0
Required Additional Funds:	\$	0
Optional Funds:	\$	5,740
Task 4.12 Subtotal:	\$	5,740

13. **TWDB Database Update.** Complete and update required data elements in the TWDB Regional Water Planning Data Web Interface regarding needs and recommended water management strategies.

Base funding will be used to update the database for existing WUGs identified in the 2006 Plan.

Base Funds:	\$	17,000
--------------------	-----------	---------------

Required Additional Funds are required for new WUGs (and possibly WWP) not included in the 2006 Plan.

Required Additional Funds:	\$	10,200
Optional Funds:	\$	0
Task 4.12 Subtotal:	\$	27,200

Total Task 4 Base Funds:	\$	100,130
Total Task 4 Required Additional Funds:	\$	263,830
Total Task 4 Optional Funds:	\$	211,830
Total Task 4 Funds:	\$	575,790

Task 5. Impacts of Selected Water Management Strategies on Key Parameters of Water Quality and Impacts of Moving Water from Rural and Agricultural Areas.

1. **Impacts on Key Parameters of Water Quality.** Provide technical assistance to the BGRWPG to update the list of key water quality parameters identified in the 2006 Plan. Describe the potential effects of implementation of the 2011 RWP on selected key parameters of water quality in the 2006 RWP, in response to changed conditions and new recommended water management strategies.

Base funds will be used to update the analysis regarding impacts to the list of key water quality parameters previously selected for inclusion in the 2006 Plan.

Base Funds:	\$	5,440
Required Additional Funds:	\$	0

Optional Funds will be used to assist the BGRWPG with revising this list of parameters at a BGRWPG meeting.

Optional Funds:	\$	4,080
Task 5.1 Subtotal:	\$	9,520

- Impacts of Moving Water from Rural and Agricultural Areas.** None of the strategies in the 2006 Plan involved transferring water from agricultural users. Review new recommended strategies in the 2011 Plan and reassess this determination. Utilize optional funds to address this issue if it arises for the 2011 Plan.

Base Funds:	\$	2,040
Required Additional Funds:	\$	0
Optional Funds:	\$	4,080
Task 5.2 Subtotal:	\$	6,120

Total Task 5 Base Funds:	\$	7,480
Total Task 5 Required Additional Funds:	\$	0
Total Task 5 Optional Funds:	\$	8,160
Total Task 5 Funds:	\$	15,640

Task 6. Water Conservation and Drought Management Recommendations.

- Water Conservation and Drought Management Recommendations.** Update the summary of water conservation and drought management recommendations in the 2006 Plan for inclusion in the 2011 Plan.

Base Funds:	\$	7,000
Required Additional Funds:	\$	0
Optional Funds:	\$	0
Task 6.1 Subtotal:	\$	7,000

- Water Conservation and Drought Contingency Plans.** Solicit example water conservation and drought contingency plans for inclusion as an appendix in the 2011 Plan report. Obtain and select one plan of each and prepare appendix.

Base Funds:	\$	3,000
Required Additional Funds:	\$	0
Optional Funds:	\$	0
Task 6.2 Subtotal:	\$	3,000

Total Task 6 Base Funds:	\$	10,000
Total Task 6 Required Additional Funds:	\$	0
Total Task 6 Optional Funds:	\$	0
Total Task 6 Funds:	\$	10,000

Task 7. Description of How the Regional Water Plan is Consistent with Long-term Protection of the State’s Water, Agricultural, and Natural Resources.

Assess Plan’s Effects. Apply surface water availability models (WAMs and GAMs) to simulate hydrologic conditions representative of full implementation of the 2011 Plan. Illustrate expected changes in streamflows. Prepare and present summaries to the BGRWPG. Document analysis within the context of the 2006 Plan with comparisons to the 2006 Plan’s effects.

Total Task 7 Base Funds:	\$	10,000
Total Task 7 Required Additional Funds:	\$	0
Total Task 7 Optional Funds:	\$	0
Total Task 7 Funds:	\$	10,000

Task 8. Recommendations Regarding Unique Stream Segments and/or Reservoir Sites and Legislative & Regional Policy Issues.

- Recommendations regarding policy issues.** Assist the BGRWPG with consideration of regional policy issues and development of recommendations for legislative, administrative, and regulatory rule changes. Base funding allows for attendance and participation in two BGRWPG meetings.

Base Funds:	\$	12,000
Required Additional Funds:	\$	0
Optional Funds:	\$	0
Task 8.1 Subtotal:	\$	12,000

- Designation of unique stream segments and reservoir sites.** Assist the BGRWPG with selecting and documenting any unique stream segments and/or unique reservoir sites ultimately adopted for inclusion in the 2011 Plan. Base funds allow for development of a summary of the issues and a presentation at a BGRWPG meeting.

Base Funds:	\$	3,000
Required Additional Funds:	\$	0
Optional Funds:	\$	0
Task 8.2 Subtotal:	\$	3,000

Total Task 8 Base Funds:	\$	15,000
Total Task 8 Required Additional Funds:	\$	0
Total Task 8 Optional Funds:	\$	0
Total Task 8 Funds:	\$	15,000

Task 9. Report to Legislature on Water Infrastructure Funding Recommendations.

Perform survey and develop funding recommendations. Assist the BGRWPG in the performance of an infrastructure funding survey based on the Water Management Strategies included in the 2011 Plan, follow-up on responses, summarize the responses, and document in accordance with TWDB guidance. Assist the BGRWPG with the development of recommendations regarding the proposed role of the State in financing projects identified in the 2011 Plan at a single BGRWPG meeting.

Total Task 9 Base Funds:	\$	25,800
Total Task 9 Required Additional Funds:	\$	0
Total Task 9 Optional Funds:	\$	0
Total Task 9 Funds:	\$	25,800

Task 10. Plan Adoption and Related Items.

- Website maintenance.** Maintain the Brazos G Regional Water Planning Group website (brazosgwater.org). Assist with posting and formatting information on the website.

Base Funds:	\$	6,500
Required Additional Funds:	\$	0
Optional Funds:	\$	0
Task 10.1 Subtotal:	\$	6,500

- Draft Initially Prepared 2011 Plan (IPP).** Assemble a Draft Initially Prepared 2011 Plan in early 2010 for review and comment by the public and regional interests.

Base Funds:	\$	41,500
Required Additional Funds:	\$	0
Optional Funds:	\$	0
Task 10.2 Subtotal:	\$	41,500

3. **Present Draft IPP at Subregional Meetings.** Prior to formal adoption of the IPP by the BGRWPG, prepare summaries and present the Draft IPP at three subregional meetings, located in the Upper, Middle and Lower portions of the Brazos G Area. Obtain input from the public and other interested parties and assist the BGRWPG in revising the IPP as necessary to reflect the comments received. The geographic extent of the Brazos G Area (37 counties) often precludes direct, in-person contact and feedback from many who find it problematic to travel the great distance to Waco, where the BGRWPG meeting are typically held.

Base Funds:	\$	0
Required Additional Funds:	\$	0
Optional Funds:	\$	<u>12,380</u>
Task 10.3 Subtotal:	\$	12,380

4. **Resolve internal and inter-regional conflicts.** Assist the BGRWPG and TWDB in inter-regional cooperation efforts, timely resolution of any internal or inter-regional conflicts, and/or resolution of conflicts regarding water management strategies or groundwater availability estimates for the IPP.

Base Funds:	\$	6,800
Required Additional Funds:	\$	0
Optional Funds:	\$	<u>0</u>
Task 10.4 Subtotal:	\$	6,800

5. **Finalize TWDB database entry.** Complete and update required data elements in the TWDB Regional Water Planning Data Web Interface. Resolve database conflicts with adjacent regions sharing water supply sources, WUGs and WWP.

Base Funds:	\$	10,200
Required Additional Funds:	\$	0
Optional Funds:	\$	<u>0</u>
Task 10.5 Subtotal:	\$	10,200

6. **Finalize IPP and submit to TWDB.** Pursuant to TWDB rules and guidance, assemble and complete the Initially Prepared 2011 Plan in early 2010 for review and comment by the public, TWDB, and other local, regional, State, and Federal interests. Present the IPP at a public hearing held by the BGRWPG.

Base Funds:	\$	22,300
Required Additional Funds:	\$	0
Optional Funds:	\$	<u>0</u>
Task 10.6 Subtotal:	\$	22,300

7. **Finalize 2011 Plan.** Coordinate revision of the IPP in response to review comments received from the TWDB, resource agencies, water purveyors, interested organizations, and the public. Finalize the 2011 Plan for adoption by the BGRWPG and approval by the TWDB. Present review comments and suggested responses at up to two BGRWPG meetings, in addition to the final meeting when the 2011 Plan is adopted.

Base Funds:	\$ 27,900
Required Additional Funds:	\$ 0
Optional Funds:	\$ 0
Task 10.7 Subtotal:	\$ 27,900

8. **Meetings.** Most meetings of the BGRWPG will address multiple subject areas related to development of the 2011 Plan. Unique subject areas presented to the BGRWPG or its subcommittees are separate agenda items that require separate summation and preparation of information and presentation materials. As such, when meetings are referenced in Tasks 1 – 10 above, reference is made solely to preparation of the agenda items necessary for that specific subject area. These should be viewed as subject area presentations at BGRWPG meetings, not as entire individual meetings. The cost estimates provided in the subtasks above are sufficient to provide for preparation of the necessary materials for, and presentation of, the agenda items at BGRWPG meetings. The budget presented for Tasks 1 – 10 above is sufficient to provide for attendance at, and participation in, a maximum of 12 BGRWPG meetings under Base Funds (including Scope of Work), 10 BGRWPG meetings under Required Additional Funds, and eight (8) meetings under Optional Funds (including meetings with local entities and three subregional meetings).

Base Funds:	\$ 0
Required Additional Funds:	\$ 0
Optional Funds:	\$ 0
Task 10.8 Subtotal:	\$ 0

Total Task 10 Base Funds (Excluding Scope of Work):	\$ 115,200
Total Task 10 Required Additional Funds:	\$ 0
Total Task 10 Optional Funds:	\$ 12,380
Total Task 10 Funds (Excluding Scope of Work):	\$ 127,580

Table 1
Technical Consultant Task Budget

Task No.	Task Name / Report Section	Base Funding Allocation	Technical Consultant Budget	Base Funding	Additional Required Funding	Optional Funding
Task 0	Scope of Work Development	\$ 10,000	\$ 10,000	\$ 10,000	\$ -	\$ -
Task 1	Planning Area Description	\$ 10,000	\$ 16,000	\$ 10,000	\$ 6,000	\$ -
Task 2	Population and Water Demand Projections	\$ 171,610	\$ 94,220	\$ 17,760	\$ 43,260	\$ 33,200
Task 3	Water Supply Analyses		\$ 277,140	\$ 46,240	\$ 105,240	\$ 125,660
Task 4	Identification, Evaluation, and Selection of Water Management Strategies		\$ 575,790	\$ 100,130	\$ 263,830	\$ 211,830
Task 5	Impacts of Selected Water Management Strategies on Key Parameters of Water Quality and Impacts of Moving Water from Rural and Agricultural Areas		\$ 15,640	\$ 7,480	\$ -	\$ 8,160
Task 6	Water Conservation and Drought Management Recommendations	\$ 10,000	\$ 10,000	\$ 10,000	\$ -	\$ -
Task 7	Description of How the Regional Water Plan is Consistent with Long-term Protection of the State's Water, Agricultural, and Natural Resources	\$ 10,000	\$ 10,000	\$ 10,000	\$ -	\$ -
Task 8	Recommendations Regarding Unique Stream Segments and/or Reservoir Sites and Legislative & Regional Policy Issues	\$ 15,000	\$ 15,000	\$ 15,000	\$ -	\$ -
Task 9	Report to Legislature on Water Infrastructure Funding Recommendations	\$ 25,800	\$ 25,800	\$ 25,800	\$ -	\$ -
Task 10	Plan Adoption and Other Items	\$ 163,800	\$ 127,580	\$ 115,200	\$ -	\$ 12,380
Grand Total - Technical Consultant		\$ 406,210	\$ 1,177,170	\$ 367,610	\$ 418,330	\$ 391,230

Table 2
Technical Consultant Expense Budget

CATEGORY	TOTAL AMOUNT
Salaries & Wages ¹	\$314,711
Fringe ²	\$141,555
Travel	\$9,600
Other Expenses ³	\$42,850
Subcontract Services	0
Overhead ⁴	\$550,737
Profit	\$117,717
TOTAL	\$1,177,170

¹ Salaries and Wages is defined as the cost of salaries of engineers, draftsmen, stenographers, surveymen, clerks, laborers, etc., for time directly chargeable to this contract.

² Fringe is defined as the cost of social security contributions, unemployment, excise, and payroll taxes, employment compensation insurance, retirement benefits, medical and insurance benefits, sick leave, vacation, and holiday pay applicable thereto.

³ Other Expenses is defined to include expendable supplies, communications, reproduction, postage, and costs of public meetings.

⁴ Overhead is defined as the costs incurred in maintaining a place of business and performing professional services similar to those specified in this contract. These costs shall include the following:

Indirect salaries, including that portion of the salary of principals and executives that is allocable to general supervision;

- Indirect salary fringe benefits;
- Accounting and legal services related to normal management and business operations;
- Travel costs incurred in the normal course of overall administration of the business;
- Equipment rental;
- Depreciation of furniture, fixtures, equipment, and vehicles;
- Dues, subscriptions, and fees associated with trade, business, technical, and professional organizations;
- Other insurance;
- Rent and utilities; and
- Repairs and maintenance of furniture, fixtures, and equipment.

Exhibit B

Resumes of Key Staff

James W. "Trey" Buzbee, Jr.

Brazos River Authority
P.O. Box 7555
Waco, Texas 76714
(254) 761-3168
tbuzbee@brazos.org

Education Texas A&M University; College Station, Texas
Bachelor of Science, Double Major- Bioenvironmental Science and Agronomy, 1998

Texas Agricultural Lifetime Leadership Program Class VIII, 2004
Adult leadership development program sponsored by Texas AgriLife Extension

Experience

Brazos River Authority; Waco, Texas - Regional Government & Customer Relations Manager, Central Basin / Brazos G Project Manager (February 2002 – Present)

- Serves as liaison between Authority and customers / basin stakeholders
- Project Manger for Brazos G Regional Water Planning Group
- Prepares departmental and project budgets and administers project contracts and grants
- Analyzes a wide variety of contract documents, legislation, financial information, and engineering reports and develops recommendations / briefing materials for management
- Develops legal agreements and prepares business correspondence

Texas Commission on Environmental Quality (formerly Texas Natural Resource Conservation Commission) Region 9 Office, Waco, Texas - Compliance Assistance Specialist- Small Business and Local Government Assistance Program (November 2000 – February 2002)

- Provided environmental regulatory assistance to small businesses and local governments
- Project Leader, Concentrated Animal Feeding Operations regulatory assistance initiative
- Reviewed proposed agency environmental regulations and worked with small businesses, industry associations, and local governments to evaluate impacts of regulations
- Represented Commission at Council of Governments, conferences, meetings, and seminars

Texas Commission on Environmental Quality Region 9 Office, Waco, Texas - Environmental Investigator, Air Program (September 1999 – October 2000)

- Performed multimedia complaint investigations and compliance inspections of air, water, and waste media; conducted follow-up investigations/inspections as needed
- Prepared technical reports and correspondence regarding results of investigations and inspections
- Chairman, TCEQ Concentrated Animal Feeding Operations Investigator Committee.
- Assisted with agency emergency response duties

Office of United States Congressman William "Mac" Thornberry, Texas Congressional District 13, Washington, D.C. - Congressional Legislative Intern / Staff Assistant (January 1999 – May 1999)

- Provided environmental, agricultural, and economic policy assistance to U.S. Congressman, legislative staff, and district constituents; developed constituent correspondence
- Prepared briefing materials on legislative topics for Congressman and legislative staff

Additional Activities

- State Director, Water Environment Association of Texas; Heart of Texas WEAT Section Representative (2006 – Present)
- Director, Gholson Water Supply Corporation (2008 – Present)
- Third Vice-President, Hill County Farm Bureau, Chair Environmental & Regulatory Committee (2007 – Present)



David D. Dunn, P.E.

Project Manager

Education

Master of Science, Civil Engineering, Texas A&M University, 1993

Bachelor of Science, Civil Engineering, University of Nevada-Reno, 1989

Professional Registrations

Professional Engineer - Civil, Texas, No. 82630, 1997

Professional Affiliations

American Society of Civil Engineers (ASCE), Member

HDR Tenure

8 Years

Industry Tenure

15 Years

Professional Experience

Mr. Dunn's background is in water resources engineering, water supply planning, hydrology, fluvial geomorphology, and statistical data analysis. His project experience includes analysis of hydrologic and hydraulic systems, riverine sediment transport, reservoir system and river basin modeling and analysis, flood-frequency analysis, statistical analysis of water-quality and streamflow data, and analysis and design of municipal water distribution systems. Mr. Dunn is well-versed in the collection and analysis of hydrologic data and in the application and development of water resources computer models. He has served as an instructor at the National Training Center of the U.S. Geological Survey.

Project Experience

Brazos River Authority. As senior project engineer, oversaw and coordinated yield analyses investigating water that could be made available through conjunctive use of groundwater and surface water. Potential water supply alternatives investigated included conjunctive use of Simsboro Aquifer water with Lake Granger, conjunctive use of Carrizo-Wilcox Aquifer water with Lake Somerville, subordination of a senior water right, reuse of treated wastewater effluent, and lower basin diversions into a potential off-channel reservoir. Modifications to the Brazos WAM model were completed in order to accomplish the analyses.

Texas Natural Resource Conservation Commission. As project manager, developed the water availability model for the Brazos River Basin and the San Jacinto-Brazos Coastal Basin for the TNRCC Senate Bill 1 Water Availability Modeling Project. Developed a yield version of the WRAP model to facilitate yield analyses at 46 major reservoirs in the basin. Directed day-to-day activities of project staff and was responsible for all aspects of the project including data set development, model simulations and summaries, and report preparation.

Texas Natural Resource Conservation Commission. As assistant project manager, developed water availability models for the Nueces and Guadalupe-San Antonio River Basins for the TNRCC Senate Bill 1 Water Availability Modeling Project. Directed day-to-day activities and was responsible for modifications to the WRAP Model code to allow accurate simulation of the Choke Canyon Reservoir-Lake Corpus Christi System in the Nueces Basin, and Canyon Reservoir in the Guadalupe Basin. Was responsible for data set development, model simulations and summaries, and report preparation.

Texas Water Development Board/Brazos River Authority. As project engineer for the 2001 Brazos G Regional Water Plan, developed the scope of work to determine the availability of surface water supplies in the 37-county Brazos G Region, pursuant to the State of Texas Senate Bill 1 regional water planning effort. Served as Technical Advisor for modification and application of the WRAP Model of the Brazos River Basin developed by Texas A&M University.

Texas Water Development Board/Brazos River Authority. As project manager, developed the scope of work to complete the 2006 Brazos G Regional Water Plan.

Responsible for directing staff in analyses of surface and ground water availability using the Brazos River Basin WAM, and the Northern Edwards (BFZ) and Carrizo-Wilcox Aquifer GAMs. Completed modifications to the WRAP code to simulate direct subordination agreements between entities for determination of surface water supplies. These modifications have been forwarded to TCEQ for review and possible incorporation into the official State WRAP code. Supervised and personally performed evaluations of various water management strategies involving both surface and ground water, and conjunctive use of both sources. Responsible for presenting technical information to the Regional Water Planning Group at public meetings and in final reports presenting the 2006 Plan.

Texas Water Development Board/San Antonio River Authority. As project engineer, evaluated 10 water supply alternatives for the South Central Texas (Region L) Regional Water Planning Group. The options included evaluation of firm yields for several potential new reservoirs in the Guadalupe-San Antonio River Basin, and recharge enhancement projects in the Nueces and Guadalupe-San Antonio River Basins.

West Central Trans-Texas Water Program. As project engineer, used the Guadalupe-San Antonio River Basin Model (GSA Model) to develop estimates of the reliability of surface-water supplies for existing water rights holders in 17 counties within the Guadalupe and San Antonio River Basins. The reliabilities of rights having various dates of priority at various locations within the basins were estimated.

As project engineer, completed evaluations of seven potential reservoirs in the Guadalupe River Basin. This work included modifications to the GSA Model and the Texas Water Development Board (TWDB) SYMDLY model. The modified models were used to perform surface-water availability and firm yield analyses for each of the potential reservoir projects.

As project engineer, performed analysis to determine the feasibility of modifying the principle spillways of three existing Natural Resources Conservation Service flood retarding structures in the Comal River and Salado Creek watersheds to enhance recharge to the Edwards Aquifer.

US Environmental Protection Agency, Gulf of Mexico Program (USGS). As project chief, assembled historical nutrient and streamflow data (total nitrogen and phosphorus) for 37 streams draining to the Gulf of Mexico from the United States. Analyzed the data for temporal and spatial trends in concentrations (flow adjusted), loads, and streamflow. Summarized the study in a report published by the USGS for the USEPA.

Texas Parks and Wildlife Department (USGS). As project chief, assembled historical stage-discharge rating, annual flood-peak, daily discharge, and daily and periodic suspended sediment data for the Brazos River. Analyzed the data to identify and quantify historical changes in channel geometry and in the rate of sand transport from the Brazos River to the Gulf of Mexico. Analyzed historic land-use changes, reservoir construction, and instream sand and gravel mining to determine the effects of each of these factors on channel adjustments and sand transport in the river. Designed the data collection strategy, and led the data collection team, to collect streamflow and bed-material data at an instream sand mining operation on the Brazos River. The data collection included the use of a high-resolution, real-time, kinematic global positioning system, and an acoustic doppler current profiler. Velocity vectors were mapped, and bed-material was sampled, upstream and through the mined reach. Analyzed the data to determine the localized effects of the mining operation on sand-transport and flow hydraulics. The final report from this project was published as USGS WRIR 01-4057.



Adam (Cory) Shockley, P.E.

Water Resources Engineer

Education

Bachelor of Science,
Environmental Engineering
(Hydrology), Tarleton State
University, 1999

Professional Registrations

Professional Engineer, Texas,
No. 94761, 2004

Professional Affiliations

HDR Tenure

7 Years

Industry Tenure

7 Years

Professional Experience

Mr. Shockley's experience in water resources engineering includes river basin modeling, water rights analysis, model programming in the FORTRAN language, hydrology and hydraulics, engineering cost analysis, pipelines, pump-stations, hydraulic control structures, environmental data summarization, and water supply planning.

HDR Project Experience

Coastal Bend Regional Water Planning Group and Nueces River Authority. Project Engineer. Developed new FORTRAN code for Corpus Christi Water Supply Model to simulate potential future water supply projects, including: off-channel reservoir located near Lake Corpus Christi, pipeline to deliver water from Choke Canyon Reservoir to Lake Corpus Christi, and Aquifer Storage and Recovery for water supply. Evaluated cumulative effects of water management strategies on future water supplies and flows to Nueces Bay and Estuary.

Lower Nueces River Basin Water Supply Model. Performed FORTRAN code modifications to existing Lower Nueces River Basin Water Supply Model (NUBAY). Code modifications enabled the model to model out of basin source water, calculate transmission costs through a pipeline, calculate water treatment plant costs associated with blending different source waters, and accurately model the complex channel losses in the lower Nueces Basin.

Nueces River Basin Reconnaissance Study. Examined a myriad a possible water resources projects in the Nueces River Basin for a possible Federal interest in one or more of the following categories: ecosystem restoration, flood damage reduction, economic development, recreation, and water supply. Performed in depth research on previously studied water resource projects in the basin. Incorporated these results into a presentation and report for presentation to the client to facilitate their decision making process on pursuing one or more of the suggested opportunities.

Nueces Water Availability Model. Project Hydrologist. Performed many tasks related to developing input files for the model. Executed the Water Rights Availability Package Model for the different run assumptions. Summarized output data from the model runs to show relations in the different assumptions of each run.

Brazos River Basin Water Availability Model. Water Resources EIT. Developed a water rights database for over 1,600 water rights in the Brazos and San Jacinto-Brazos River Basin. Using GIS applications, developed flow network for over 3,000 control points to be included in the Water Availability Model (WAM). Developed the necessary input files from water right and control point information required by the Water Rights Analysis Package (WRAP) Model. Created the different combinations of input files needed for simulating varying basin scenarios. Analyzed model results and developed summary tables, graphs and charts for incorporation into report. Authored detailed sections of the report describing the modeling process and the interpretation of the results.

Engineering Cost Analysis for Region L Water Supply Projects. Water Resources EIT. Provided engineering cost analysis for several different water supply options. Tasks

included updating previous cost estimates to current cost construction indices, mapping out pipeline routes, calculating all hydraulics associated with proposed pipeline route, determining the most cost effective option for different variables for the proposed project, and summarizing data into table form. Some options that were analyzed included reservoir and dam construction, water treatment plant construction, Pump/Booster station construction and intake costs, pipeline construction, and various other costs associated with this type of project.

Guadalupe and San Antonio River Water Availability Model. Project Hydrologist. Performed many tasks related to the development of input files for the model. Executed the Water Rights Availability Package Model for the different run assumptions. Summarized output data from the model runs to show relations in the different assumptions of each run. Worked in the areas of database management for different aspects of this project including the water rights database and water use records.

Hartley County Groundwater Transmission Project. Performed engineering analysis to determine the costs associated with developing a well field and transmission system to deliver groundwater throughout the Texas panhandle and parts of New Mexico. Developed the hydraulics necessary to size collection and transmission piping. Analyzed existing aquifer conditions to determine well size and spacing. Authored report outlining results complete with graphs and figures and in depth cost analysis.

Lower Colorado River Authority Slope Area Computation for Millers Creek. Water Resources EIT. Completed field survey of cross sections and high water marks from flood event. Used USGS SAC program and WS-Pro to calculate estimated discharge from slope-area computation. Results of survey and analysis were communicated via a technical report to client.

Pflugerville Raw Water Storage Reservoir Spillway and Stilling Basin Design. Water Resources EIT. Performed preliminary design analysis to produce drawings for a 200 ogee spillway, discharge apron, and stilling basin for the Pflugerville Raw Water Storage Reservoir. Using 100 year and PMF information for design flows, designed facilities to pass flood events downstream. Performed preliminary design analysis for erosion control structures (ACBs and Rip Rap) for channel and banks downstream of stilling basin.

Rio Grande Basin Reconnaissance Study. Examined a myriad a possible water resources projects in the Nueces River Basin for a possible Federal interest in one or more of the following categories: ecosystem restoration, flood damage reduction, economic development, recreation, and water supply. Performed in depth research on previously studied water resource projects in the basin. Incorporated these results into a presentation and report for presentation to the client to facilitate their decision making process on pursuing one or more of the suggested opportunities. Developed the report according to the Corps of Engineers Principles and Guidelines documents.

South Central Texas Regional Water Plan Final Report. Water Resources EIT. Performed functions related to water supply planning. Modified cost estimates for various water supply options. This included changes in hydraulics, facilities, and implementation times. Developed and utilized a cost matrix to distribute cost (debt service and operation/maintenance for water supply option and treatment and distribution) to several water user groups in 22 different counties in the south central Texas region. Created summarization graphics to show annual costs per decade as well as unit costs per decade in terms of how much supply is being utilized. Also developed naturalized daily flow from naturalized monthly flow using USGS daily flow data, and then developed environmental consensus criteria; such as median, 25th percentile and 7Q2, for the site.



Larry F. Land

Senior Project Manager

Education

Master of Science, Agricultural Engineering, Colorado State University, 1967

Bachelor of Science, Agricultural Engineering, Texas Tech University, 1965

Professional Registrations

Professional Engineer, Texas, No. 31380, 1971

Professional Affiliations

American Water Resources Association, Member

American Water Works Association, Member

National Ground Water Association, Member

National Society of Professional Engineers (NSPE), Texas (NSPE), Member

HDR Tenure

8 Years

Industry Tenure

39 Years

Professional Experience

Mr. Land has over 37 years experience as a water resources engineer. His career includes over 30 years of experience with the U.S. Geological Survey-Water Resource Division. He has worked in the fields of ground water, surface water, and water quality. Mr. Land's greatest interests are solving water supply problems and issues and bringing all the disciplines of hydrology together for a comprehensive, technical assessment. His activities with HDR have been in water-resource planning, development, monitoring, well design, well field evaluation, and conjunctive use of surface water and ground water.

HDR Project Experience

Determination of Brackish Groundwater Supplies in the vicinity of Corpus Christi.

Project Manager. One of the alternative water supplies for the City of Corpus Christi is desalination of local surface water (Gulf of Mexico) and groundwater (Gulf Coast Aquifer). To assess the feasibility of developing brackish groundwater, Mr. Land developed a groundwater model of the major water bearing zone of the Gulf Coast Aquifer in Nueces County. He tested three potential well field locations and several different well spacing by calculating drawdowns. He also prepared salinity maps of groundwater in the Goliad Sand to aid in the design of the desalinization facility.

Determination of Groundwater Availability in the Coastal Bend Water Planning

Region. Project Manager. Groundwater availability is one of the critical issues in the development of a water plan for the Coast Bend Region in South Texas. HDR, teamed with scientists at the Texas A&M University Corpus Christi, developed a regional groundwater model for the Coastal Bend Water Planning Region. Mr. Land was a technical advisor in the development of the USGS MODFLOW model and lead with the Regional Planning Group in the determination of groundwater availability that is consistent with their willingness to accept a given level of aquifer changes. The model is nearly 200 miles long and 100 miles wide and includes 5 layers. Data from a Geographical Information System is an important component in the development and testing of the model. A calibrated model has been tested for a range of water development and management criteria and has been used to estimate the sustained yield of the aquifer system.

Determination of Groundwater Availability in the Regional Planning Areas.

Project Engineer. Groundwater availability is one of the critical building blocks in the development of water resources and regional water management plans for the SB-1 process. For the Brazos G, South Central Texas, Coastal Bend, and the Llano Estacado water planning regions, Mr. Land has taken the lead in reviewing previous estimates of fresh and saline groundwater availability, revising estimates with better methods, and calculating the groundwater availability for many options that were considered. Many of the options were evaluated with a groundwater modeling analysis.

Review of Groundwater Model for Platte West Well Field (2004-current). Senior Engineer. The Metropolitan Utilities District (MUD) is in the process of expanding the water supplies for Greater Omaha, Nebraska by installing a well field in the Platte River Valley west of Omaha. To plan and permit the water supply facility with 42 wells producing 90 million gallons per day, a groundwater model (MODFLOW) has been

designed and developed by Chatman and Associates, Inc who are under contract with HDR. The model area covers about 650 square miles and has cell dimensions of 100 ft in the vicinity of Platte West Well Field. The model represents, major streams, well pumpage, evapotranspiration, recharge from precipitation and irrigation return flows, and areas outside the model boundary. Mr. Land provided an extensive technical review the models design, calibration, and applications for the district. His comments lead to refining the estimates of recharge and pumpage by irrigation wells, improving the calibration by considering base flow in streams, and clarifying the presentation of effects of Platte West pumping on the surrounding area.

Assessment and Management of Water Supplies in the Republican River Basin.

Project Engineer. The Republican River starts in Colorado, flows into Kansas, then Nebraska, and finally back into Kansas. To allocate the surface water supplies in the late 1930s and early 1940s, the three state formed the Republican River Compact. Since, several reservoirs were constructed to develop the surface water supplies for irrigation and flood control, and wells have been constructed, mostly for irrigation, in all three states. Over the years, the streamflow has been declining; and, Kansas has blamed the upstream states wells as the cause. Mr. Land has assisted Nebraska and its defense team in determining the amount of streamflow declines and the causes. He is very much involved in the development of groundwater flow and stream-reservoir models for legal defense purposes as well as management tools.

Assessment of Aquifer Storage and Recovery in the Brazos River Alluvium. Project Manager. One alternative in expanding the water supplies in the Brazos River basin is to store excess surface water and recover the water during periods of shortage. Mr. Land proposed a concept to divert water from the Brazos River during seasons of high flow and to recharge the nearby Brazos River Alluvium and to recover the water with wells during the season of high summer demands or drought. Mr. Land is testing this concept by the development and application of a MODFLOW groundwater model of the study area.

Calculating Volume of Groundwater in Storage. Project Engineer. The Llano Estacado Regional Water Planning Group is developing long range water plans for the central part of the High Plains Aquifer. In support of the planning, the groundwater in storage was calculated for several counties using aquifer data from wells in several databases, reports, and Geographic Information System software. In addition, the water table was mapped in 1995 and 1995 were prepared and water level changes were calculated.

Determination of Groundwater Assessment and Availability. Project Manager. The San Antonio Water System (SAWS) is in the process of evaluating several Edwards and non-Edwards Aquifer water supply alternatives for future demands. Mr. Land provides leadership and technical support in the evaluation of availability and sustainability of the water supplies from each of these potential projects. The Edwards Aquifer alternatives included groundwater supplies in Kinney and Val Verde Counties. The non-Edwards alternatives have included several locations in the Carrizo-Wilcox, Gulf Coast, and Trinity Aquifers.



Kristine S. Shaw

Project Manager

Education

Master of Science, Civil Engineering, University of Texas Austin, 2001

Bachelor of Science, Bioenvironmental Science, Texas A & M University System, 1996

Professional Registrations

Professional Engineer, Texas, No. 93962, 2004

Professional Affiliations

National Ground Water Association, Member

Water Environment Federation, Member

HDR Tenure

6 Years

Industry Tenure

12 Years

Professional Experience

Ms. Shaw's background is in water resources management with technical expertise in regional water planning, ground water protection and modeling, water supply evaluations with multiple water sources, and ground water and surface water interaction.

HDR Project Experience

Coastal Bend Regional Water Planning Group (Region N)- First Biennium of 2011 Regional Water Plan. Project Manager. Evaluated five region-specific studies for regional water supply and quality, managed project tasks including budgets and schedule, prepared interim progress reports for planning group, and coordinated with resource agencies and municipalities and private landowners for channel loss study.

Coastal Bend Regional Water Planning Group (Region N)- 2006 Regional Water Plan. Project Manager. Evaluated Texas Water Development Board (TWDB) water demand and supply projections for the Coastal Bend Region for the 2000-2060 planning cycle, developed water management strategies to meet projected regional water shortages, managed project budgets and deliverables, presented interim results on bi-monthly basis to diverse interests represented in the Regional Water Planning Group, coordinated and provided technical support to resource agencies, and prepared and submitted the 2006 Regional Water Plan for inclusion in the 2007 State Water Plan.

South Central Texas Regional Water Planning Group (Region L)- Brush Management and Weather Modification Strategies for Water Supply. Project Engineer. Applied pilot recharge models of the Nueces and Blanco Recharge Basins using Hydrologic Simulation Program- Fortran (HSPF) to quantify Edwards Aquifer recharge enhancement associated with brush management and weather modification. Updated model to extend model simulation period (1934-1998) to include the historical drought of record and incorporate upstream watershed areas in the Blanco and Nueces Basins. Calibrated model and adjusted model parameters to simulate brush management and weather modification. Model results were then used to quantify increases in streamflow and recharge to the Edwards Aquifer that could be achieved by implementing projects.

Brazos River Authority, Brazos G 2006 Water Plan. Project Engineer. Water Conservation as Water Management Strategy for 2006 Regional Water Plan. For the 2006 Plans, the Texas Water Development Board required each region to consider water conservation programs to reduce future water demand and meet needs. Ms. Shaw evaluated regional/local water usage and identified municipal and irrigation water conservation techniques that would be considered most effective in the area, quantified expected savings, and recommended focused and measurable water conservation targets for municipal and irrigation entities.

City of College Station, Assessment of Water Demands and Needs and Alternative Supplies for the City of College Station. Task Manager. Evaluated future water demands based on historical population growth trends and projected land uses in undeveloped areas in the City's existing and expanded Certificate of Convenience and Necessity (CCN) and determined additional water supplies to meet projected needs. Ms. Shaw also provided peer review of alternative supply analysis and coordinated project budgets, interim progress report meetings, and deliverables.

Texas Water Development Board- North Trinity Groundwater Availability Model. Task Manager. Conducted surface water and groundwater interaction studies to develop MODFLOW reservoir and stream packages. Project responsibilities included compiling storage and water level elevation for reservoirs, compiling gain and loss studies, performing base flow analyses, and developing MODFLOW packages.

Johnson County Special Utility District Water Supply Study. Project Manager. HDR was contracted by JCSUD to evaluate potential water supplies in the Trinity River Basin to meet increasing demands and need for suitable water quality. The study includes evaluating up to five treated and raw water supplies in the Trinity Basin and considers costs associated with purchasing water, water treatment (if needed), and transmission facility costs to connect to JCSUD's existing system.

Bureau of Reclamation, Assessment of Western Navajo and Hopi Tribes Water Supply Needs Distribution Analysis Alternatives and Impacts, AZ, NV. Project Engineer. Conducted groundwater model analyses as part of a comprehensive water development study to establish the most cost-effective set of projects to supply high quality municipal and irrigation water to the major Navajo and Hopi Indian Reservations, while minimizing negative impacts. Developed MODFLOW simulations for multiple pumping and water demand patterns and evaluated impacts of pumping scenarios on groundwater and spring flow in the reservation area. Recommended optimal pumping scenario for springflow sustainability and water supply.

Idaho Surface Water Coalition Hydrological Evaluation. Project Engineer. HDR was contracted by the A&B Irrigation District to provide a hydrological evaluation of the Eastern Snake River Plain Aquifer. Ms. Shaw conducted a thorough review of a complex, recharge calculation tool and Eastern Snake Plain Aquifer Groundwater Model developed on behalf of Idaho resource agencies; developed long-term simulations to estimate impacts of continuing current water use and supply practices on Snake River reaches and groundwater levels; and prepared attorney-work-product.

NJ Morris County Groundwater Model. Task Manager. Developed multi-layered, steady state groundwater model of complex, aquifer system in Morris County based on rigorous review of existing models and hydrologic conditions.

San Antonio Water System- Potential Use of Quarries for Supplemental Recharge to Edwards. Task Manager. Evaluated use of quarry for additional water supply and ecosystem benefits, developed strategy for anticipating droughts and simulating quarry in Edwards Aquifer groundwater model, recommended project improvements that resulted in more effective strategy for protecting springflow while providing maximum water supply benefit, and performed multiple model runs to optimize quarry operations. Managed project budgets and scheduling, presented progress reports to client, and prepared report.

San Antonio Water System- Critical Period Management Evaluation. Project Engineer. Employed GWSIM4 Edwards Aquifer Model to run simulations with new pumping caps, CPM trigger levels, and use of Aquifer Storage Recharge (ASR) to provide a technical assessment of benefits and impacts to index well levels and springflow. Also, developed input files for the model, executed multiple simulations, responded to client requests for additional model simulations, and prepared and presented results of the assessment(s).

San Antonio Water System- Water Supply Management Model. Project Engineer. Revised initial water levels of each grid cell in the GWSIM4 Edwards Aquifer Model based on a relationship to index wells and designated springs using regression equations, developed municipal pumpage cutbacks according to usage patterns and precipitation trends, and performed quality control of multi-sourced, user friendly model to ensure accuracy of model output.



Mark C. Graves, P.E.

Water Distribution and Treatment Engineer

Education

Master of Science, Civil Engineering, University of Texas System, 1998

Bachelor of Science, Civil Engineering, Auburn University, 1995

Professional Registrations

Professional Engineer - Civil, Texas, No. 90151, 2002

Professional Affiliations

American Water Works Association, Member

International Desalination Association, Member

Water Environment Federation, Texas Chapter (WEAT), Member

HDR Tenure

7 Years

Industry Tenure

11 Years

Professional Experience

Mr. Mark Graves is a process engineer with eight years of experience. His experience includes water distribution and treatment design and costing including membrane treatment, desalination, ozone, biological filters, and disinfection. Mr. Graves also has experience in construction cost estimating and Program Management.

HDR Project Experience

Water Quality and Treatment Model, City of Corpus Christi, Texas. Project Engineer. This model was part of a project to comprehensively assess alternative supply system operation scenarios for the City of Corpus Christi. The City is supplied by two sources of water with different chemical qualities. Additional water sources are being evaluated that also differ from the current supply. A water quality and treatment model was developed to assess the impact on plant operations, costs and finished water quality from different blends of these water sources. A database of source water quality information was compiled for a multi year period and used as input to the model so that seasonal treatment requirements can be assessed. Model output for a range of water blends included the blended water quality including disinfection by-product (DBP) formation potential, total organic carbon, turbidity, and pH. The model then calculates approximate treatment costs and potential treatment problems. Costs are calculated based on coagulant dose required to meet turbidity and DBP requirements, required pH adjustment, chlorine dose to meet residual requirements, and quantity of solids produced. Alerts were triggered for blends of water that cannot be adequately treated with the current treatment process at the O.N. Stevens water plant.

Desalination Facilities Evaluation, City of Corpus Christi, Texas. Project Engineer. Assisted in a feasibility analysis to provide additional water to the Mustang Island-Port Aransas area located on the barrier island offshore of the City of Corpus Christi. The island is currently supplied with water through a water supply pipeline from the mainland. Options to supplement or replace the current water supply with desalinated water from the Gulf of Mexico or brackish water below the island were evaluated. Available desalination options including reverse osmosis and distillation (both for primary desalination and zero discharge co-use with RO) were evaluated and ranked based on cost estimates, siting constraints, regulatory requirements, and local issues.

Water Treatment Plant Improvements, City of Alice, Texas. Project Engineer. Evaluated existing disinfection scheme and recommended improvements. Developed disinfection benchmarking data and analyzed system for current and future SDWA compliance.

Coastal Bend Regional Water Planning Group and Nueces River Authority. Project Engineer. Developed information regarding water treatment options and the costs of water treatment associated with supply options for Senate Bill 1 Regional Water Plan.

Lavaca-Navidad River Authority. Project Engineer. Assisted in the development of a desalination water supply option for the Lavaca Regional Water Planning Group (Region P). The plan included evaluation of a seawater desalination plant on the Texas coast and pipelines for transmission to major demand centers near San Antonio, TX.

Water Treatment Plant Expansion 2004, City of Kerrville, Texas. Project Manager. Project consists of procurement, design, and bidding for a 1.6 MGD low-pressure membrane water treatment plant to expand the water treatment capacity at an existing conventional water treatment plant site. Initial phase of project included procurement of membrane system through a performance based bidding process based on membrane pilot study results. Current design phase consists of a new building with membrane system, electrical and I&C facilities, chemical feed, and modifications/expansion of existing water plant piping and pumps for integration of new membrane water treatment plant.

Membrane Pilot Study, City of Kerrville, Texas. Project Manager. Conducted a four-month membrane pilot study to evaluate the performance of competing membrane systems in treating Guadalupe River water. Results used in selection of a membrane treatment system for a 1.6 MGD expansion of existing water treatment capacity.

Water Supply Study, City of Kenedy, Texas. Project Engineer. Primary author of water supply and treatment options report. Evaluated upgrades to existing reverse osmosis water desalination plant, alternative treatment options for arsenic and dissolved solids removal, well field expansion, and surface water treatment and delivery options.

Texas Water Development Board. Project Engineer. Primary author of several sections of report, "Desalination for Texas Water Supply" for the Nueces River Authority and Texas Water Development Board. This project includes a comprehensive assessment of membrane technologies and their potential application in the state. The project also includes siting assessments for a seawater desalination project on the Texas coast. Specific tasks include: review and summarize literature, review application and performance of technologies, develop process selection guidance and industry trends, evaluate concentrate disposal alternatives, produce cost curves and cost estimating methodology, and prepare technologies and costs manual.

SAWS Conceptual Study of Gonzales County Carrizo Aquifer Program. Project Engineer. Mr. Graves lead one of the teams in a conceptual study of the Gonzales County Carrizo Aquifer Program supply for SAWS. This project had three components, including water quality testing and pipe loop study for corrosion evaluation, treatment recommendations, and conceptual designs of facilities. The conceptual design of the facilities was prepared for the well field, well field collection, raw water pump stations, raw water transmission, treatment, storage, and integration water pump stations and pipelines.

Multiple Source Water Integration Study, San Antonio Water System. Project Engineer. The San Antonio Water System (SAWS) is in the process of developing new water sources to augment their existing ground water supply. These sources, which include both surface and ground water supplies, can have significantly different water chemistry from the Edward's Aquifer supply that SAWS now utilizes. The purpose of this study was to quantify the impact that these new source waters might have on the existing corrosion scales in the SAWS distribution system. The study utilized old, galvanized pipe samples excavated from the SAWS system. These samples were analyzed for scale content and character, and then used in extended pipe loop tests with three different source waters. The waters (and blends of waters) were circulated and stagnated in the loops while water quality changes were monitored. After the potential for iron and corrosion product release was examined, various water conditioning schemes were tested in the loops to determine the treatment requirements and target finished water quality goals for the new sources.

Exhibit C

Proof of Notification

County Judges within Region G

Judge	Bell County	P. O. Box 768	Belton	Texas	76513
Judge	Bosque County	P. O. Box 647	Meridian	Texas	76665
Judge	Brazos County	300 East 26th Street	Bryan	Texas	77803
Judge	Burleson County	100 W. Buck, S-306	Caldwell	Texas	77836
Judge	Callahan County	400 Market Street	Baird	Texas	79504
Judge	Comanche County	Comanche County Courthouse	Baird	Texas	76442
Judge	Coryell County	Coryell County Courthouse	Gatesville	Texas	76528
Judge	Eastland County	100 West Main, Ste 203	Eastland	Texas	76448
Judge	Erath County	Erath County Courthouse	Stephenville	Texas	76401
Judge	Falls County	Falls County Courthouse	Marlin	Texas	76661
Judge	Fisher County	P. O. Box 306	Roby	Texas	76543
Judge	Grimes County	P. O. Box 209	Anderson	Texas	77830
Judge	Hamilton County	Hamilton County Courthouse	Hamilton	Texas	76531
Judge	Haskell County	1 Avenue D	Haskell	Texas	76521
Judge	Hill County	P. O. Box 398	Hillsboro	Texas	76645
Judge	Hood County	Hood County Courthouse, Rm. 7	Granbury	Texas	76048
Judge	Johnson County	2 N. Main Street	Cleburne	Texas	76031
Judge	Jones County	P. O. Box 148	Anson	Texas	79501
Judge	Kent County	P. O. Box 6	Jayton	Texas	79528
Judge	Knox County	P. O. Box 77	Benjamin	Texas	79505
Judge	Lampasas County	P. O. Box 231	Lampasas	Texas	76550
Judge	Lee County	200 S. Main, Room 107	Giddings	Texas	78942
Judge	Limestone County	P. O. Box 469	Groesbeck	Texas	76642
Judge	McLennan County	P. O. Box 1728	Waco	Texas	76703
Judge	Milam County	102 S. Fannin Ave, Ste. 1	Cameron	Texas	76520
Judge	Nolan County	100 East 3rd, Suite 105	Sweetwater	Texas	79556
Judge	Palo Pinto County	P. O. Box 190	Palo Pinto	Texas	76484
Judge	Robertson County	P. O. Box 1029	Franklin	Texas	77856
Judge	Shackleford County	P. O. Box 1614	Albany	Texas	76430
Judge	Somervell County	P. O. Box 851	Glen Rose	Texas	76043
Judge	Stephens County	Stevens County Courthouse	Breckenridge	Texas	76424
Judge	Stonewall County	P. O. Drawer P	Aspermont	Texas	79502
Judge	Taylor County	300 Oak Street	Abilene	Texas	79600
Judge	Throckmorton County	P. O. Box 698	Throckmorton	Texas	76483
Judge	Washington County	100 E. Main Street, Suite 104	Brenham	Texas	77833
Judge	Williamson County	Williamson County Courthouse, 2nd Floor	Georgetown	Texas	78626
Judge	Young County	515 4th Street, Room 108	Graham	Texas	76450

Mayors within Region G

Mayor	City of Abilene	P. O. Box 60	Abilene	Texas	79604
Mayor	City of Albany	P. O. Box 595	Albany	Texas	76430
Mayor	City of Alvarado	104 West College	Alvarado	Texas	76009
Mayor	City of Anderson	P. O. Box 592	Anderson	Texas	77830
Mayor	City of Anson	1314 Commerical	Anson	Texas	79501
Mayor	City of Aspermont	P. O. Box 277	Aspermont	Texas	79502
Mayor	City of Baird	328 Market Street	Baird	Texas	79504
Mayor	City of Bartlett	P. O. Drawer H	Bartlett	Texas	76511
Mayor	City of Bellmead	3015 Bellmead Drive	Waco	Texas	76705
Mayor	City of Belton	P. O. Box 120	Belton	Texas	76513
Mayor	City of Benjamin	P. O. Box 286	Benjamin	Texas	79505
Mayor	City of Beverly Hills	3418 Memorial Drive	Waco	Texas	76711
Mayor	City of Breckenridge	105 North Rose Avenue	Breckenridge	Texas	76424
Mayor	City of Bremond	P. O. Box E	Bremond	Texas	76629
Mayor	City of Brenham	200 W. Vulcan	Brenham	Texas	77833
Mayor	City of Bruceville-Eddy	143 A Wilcox Drive	Eddy	Texas	76524
Mayor	City of Bryan	P. O. Box 1000	Bryan	Texas	77805
Mayor	City of Burleson	141 W. Renfro	Burleson	Texas	76028
Mayor	City of Caldwell	107 S. Hill	Caldwell	Texas	77836
Mayor	City of Calvert	P. O. Box 505	Calvert	Texas	77837
Mayor	City of Cameron	P. O. Box 833	Cameron	Texas	76520
Mayor	City of Cedar Park	600 North Bell Blvd.	Cedar Park	Texas	78613
Mayor	City of Cisco	P. O. Box 110	Cisco	Texas	76437
Mayor	City of Cleburne	10 N. Robinson	Cleburne	Texas	76031
Mayor	City of Clifton	P. O. Box 231	Clifton	Texas	76634
Mayor	City of Clyde	P.O. Box 1155	Clyde	Texas	79510
Mayor	City of College Station	P. O. Box 9960	College Station	Texas	77842
Mayor	City of Comanche	114 West Central	Comanche	Texas	76442
Mayor	City of Copperas Cove	507 S. Main Street	Copperas Cove	Texas	76522
Mayor	City of Cross Plains	P. O. Box 129	Cross Plains	Texas	76443
Mayor	City of DeLeon	P. O. Box 318	DeLeon	Texas	76444
Mayor	City of Dublin	213 E. Black Jack Street	Dublin	Texas	76446
Mayor	City of Eastland	P. O. Box 749	Eastland	Texas	76448
Mayor	City of Florence	P. O. Box 430	Florence	Texas	76527
Mayor	City of Franklin	P. O. Box 428	Franklin	Texas	77856
Mayor	City of Gatesville	110 N. 8th	Gatesville	Texas	76528
Mayor	City of Georgetown	P. O. Box 409	Georgetown	Texas	78627
Mayor	City of Giddings	1122 E. Austin Street	Giddings	Texas	78942
Mayor	City of Gorman	P. O. Box 236	Gorman	Texas	76454
Mayor	City of Graham	P. O. Box 1449	Graham	Texas	76046
Mayor	City of Granbury	P. O. Box 969	Granbury	Texas	76048
Mayor	City of Grandview	P. O. Box 425	Grandview	Texas	76050
Mayor	City of Granger	P. O. Box 367	Granger	Texas	76530
Mayor	City of Groesbeck	P. O. Box 227	Groesbeck	Texas	76642
Mayor	City of Hamilton	200 E. Main	Hamilton	Texas	76531
Mayor	City of Hamlin	P. O. Box 157	Hamlin	Texas	79520
Mayor	City of Harker Heights	305 Millers Crossing	Harker Heights	Texas	76548
Mayor	City of Haskell	P. O. Box 1003	Haskell	Texas	79521
Mayor	City of Hearne	210 Cedar Street	Hearne	Texas	77859
Mayor	City of Hewitt	P. O. Box 610	Hewitt	Texas	76643
Mayor	City of Hico	P. O. Box 533	Hico	Texas	76457
Mayor	City of Hillsboro	P. O. Box 563	Hillsboro	Texas	76645
Mayor	City of Holland	P. O. Box 157	Holland	Texas	76534
Mayor	City of Hubbard	118 Magnolia	Hubbard	Texas	76648

Brazos G Regional Water Planning Group
Grant Application - Phase II of the Third Round of Regional Water Planning

Mayor	City of Itasca	126 N. Hill Street	Itasca	Texas	76055
Mayor	City of Jayton	P. O. Box 46	Jayton	Texas	79528
Mayor	City of Joshua	102 S. Main Street	Joshua	Texas	76058
Mayor	City of Keene	100 N. Mockingbird	Keene	Texas	76059
Mayor	City of Killeen	P. O. Box 1329	Killeen	Texas	76540
Mayor	City of Knox City	P. O. Box 128	Knox City	Texas	79529
Mayor	City of Lacy-Lakeview	P.O. Box 154549	Lacy-Lakeview	Texas	76715
Mayor	City of Lampasas	312 East 3rd Street	Lampasas	Texas	76550
Mayor	City of Leander	P. O. Box 319	Leander	Texas	78646
Mayor	City of Lexington	P. O. Box 56	Lexington	Texas	78947
Mayor	City of Little River-Academy	P. O. Box 521	Little River-Academy	Texas	76554
Mayor	City of Mansfield	1200 E. Broad Street	Mansfield	Texas	76063
Mayor	City of Marlin	519 Old Belton Road	Marlin	Texas	76661
Mayor	City of Mart	112 N. Commerce Street	Mart	Texas	76664
Mayor	City of McGregor	P. O. Box 192	McGregor	Texas	76657
Mayor	City of Meridian	P.O. Box 306	Meridian	Texas	76665
Mayor	City of Merkel	100 Kent Street	Merkel	Texas	79536
Mayor	City of Mexia	P. O. Box 207	Mexia	Texas	76667
Mayor	City of Moody	P. O. Box 68	Moody	Texas	76557
Mayor	City of Morgan's Point Resort	8 Morgan's Point Blvd.	Belton	Texas	76513
Mayor	City of Munday	P.O. Box 716	Munday	Texas	76371
Mayor	City of Navasota	P. O. Box 910	Navasota	Texas	77868
Mayor	City of Nolanville	P. O. Box 128	Nolanville	Texas	76559
Mayor	City of Northcrest	613 N. Lacy Drive	Northcrest	Texas	76705
Mayor	City of Ranger	400 W. Main	Ranger	Texas	76470
Mayor	City of Rising Star	P. O. Box 35	Rising Star	Texas	76471
Mayor	City of Robinson	111 W. Lyndale	Robinson	Texas	76706
Mayor	City of Rockdale	P. O. Box 586	Rockdale	Texas	76567
Mayor	City of Rogers	P. O. Drawer 250	Rogers	Texas	76569
Mayor	City of Roscoe	P. O. Box 340	Roscoe	Texas	79645
Mayor	City of Rosebud	P. O. Box 657	Rosebud	Texas	76570
Mayor	City of Rotan	P.O. Box 328	Rotan	Texas	79546
Mayor	City of Round Rock	221 East Main Street	Round Rock	Texas	78664
Mayor	City of Rule	P. O. Box 607	Rule	Texas	76547
Mayor	City of Somerville	P. O. Box 159	Somerville	Texas	77879
Mayor	City of Stamford	P. O. Drawer 191	Stamford	Texas	79553
Mayor	City of Sweetwater	P. O. Box 450	Sweetwater	Texas	79556
Mayor	City of Temple	P.O. box 207	Temple	Texas	79503
Mayor	City of Thorndale	P. O. Box 308	Thorndale	Texas	76577
Mayor	City of Throckmorton	P.O. Box 94	Throckmorton	Texas	76483
Mayor	City of Troy	P. O. Box 389	Troy	Texas	76579
Mayor	City of Tye	P.O. Box 369	Tye	Texas	79563
Mayor	City of Valley Mills	P. O. Box 641	Valley Mills	Texas	76689
Mayor	City of Venus	P. O. Box 380	Venus	Texas	76084
Mayor	City of Waco	P. O. Box 2570	Waco	Texas	76702
Mayor	City of West	P. O. Box 97	West	Texas	76691
Mayor	City of Whitney	P. O. Box 2050	Whitney	Texas	76692
Mayor	City of Woodway	924 Estates Drive	Woodway	Texas	76712

Water Rights, Districts, & River Authorities within Region G

35/45 INVESTORS LP	C/O MARTIN & SALINAS PUBLIC AFFAIRS	1221 S MO PAC EXPY #3-115	AUSTIN	TX	78746
7 M RANCH TRUST	(RUTH RYAN, REBECCA LOTT & MARY GREEN)	864 COUNTY ROAD 526	HICO	TX	76457
A B COPELAND JR		41785 N FM 219 # 77	STEPHENVILLE	TX	76401
A C STEARNS ESTATE	C/O L SCARBROUGH & D JOSEY	1002 S WALNUT ST	GEORGETOWN	TX	78626
A D CRAWFORD		PO BOX 575	STRAWN	TX	76475
A D McCLELLAN		1705 SULLY CT	STEPHENVILLE	TX	76401
A DWAIN MAYFIELD ET AL	(JON DAVID AND LYNDA K MAYFIELD)	2310 HILLVIEW CT	WEATHERFORD	TX	76087
A E DYER JR ESTATE	PATRICIA DYER INDEPENDENT EXEC	PO BOX 927	BAIRD	TX	79504
A E VINEYARD		3050 HIGHWAY 2247	COMANCHE	TX	76442
A G LEE		4613 CLOUDVIEW RD	FORT WORTH	TX	76109
A H LINNE		2217 COUNTY ROAD 242	DUBLIN	TX	76446
A J DEWAYNE KENDRICK		122 COUNTY ROAD 3066 W	LAMPASAS	TX	76550
A L RHODES		1150 ESTATES DR STE D	ABILENE	TX	79602
A T GILCHREST		1200 COUNTY ROAD 116	COMANCHE	TX	76442
ABIGAIL HALBERT KAMM		2119 TRINITY DR	WACO	TX	76710
ACY L WATSON		413 HWY 36	HAMILTON	TX	76531
ADRON STALEY		4047 COUNTY ROAD 211	LUEDERS	TX	79533
AEP TEXAS NORTH COMPANY		301 CYPRESS ST	ABILENE	TX	79601
ALAMO BUILDERS LP		6341 SKYLARK CIR	NORTH RICHLAND HILLS	TX	76180
ALAMO CONCRETE PRODUCTS LTD		PO BOX 34210	SAN ANTONIO	TX	78265
ALBERT N PIKE		655 EP DAWSON RD	MAYPEARL	TX	76064
ALCOA INC		PO BOX 1491	ROCKDALE	TX	76567
ALFRED L CAREY ET UX		409 S LAWRENCE ST	ROBY	TX	79543
ALICE MAE JONES		6051 HIGHWAY 1689	SIDNEY	TX	76474
ALPHONS D URBANOVSKY		40301 N PRUITT	AQUILLA	TX	76622
ALTURA POWER LP		PO BOX 37	BREMOND	TX	76629
ALUMINUM COMPANY OF AMERICA		PO BOX 472	ROCKDALE	TX	76567
ALVA C ALEXANDER	C/O JUNE ALEXANDER	PO BOX 66	MARYNEAL	TX	79535
ALWINA LUINE HEIZER HANCOCK		121 CAPETOWN	MONTGOMERY	TX	77356
ANNE WEAVER ADAIR		21444 HWY 36	GUSTINE	TX	76455
ARBIE N & MABEL BOYD	C/O GARY K BOYD	2701 PHEASANT GROVE LN	BROWNWOOD	TX	76801
ARKEMA INC		201 W DODGE ST	BRYAN	TX	77801
ARLEDGE & SHANAHAN LP		1345 S FM 908	ROCKDALE	TX	76567
ARVORD M ABERNETHY		RR 1 BOX 239	HAMILTON	TX	76531
ATHALIA P BRITTON		7100 CANTERBURY DR	WACO	TX	76712
AVERY MOORE		RR 1	SIDNEY	TX	76474
B & B MINNOW FARM	C/O THOMAS M BETCHAN	6265 E HWY 79	MILANO	TX	76556
B J VINEYARD		3002 CLINTON ST	LONGVIEW	TX	75604
B R FANNING		9908 N STATE HIGHWAY 108	STEPHENVILLE	TX	76401
B R LAUTERBORN		415 MARK WESLEY LN	BALLWIN	MO	63021
B W BOWERS & WIFE		1 S HILL DR	WHITNEY	TX	76692
B W K PARTNERSHIP	(BEN W KURIO)	PO BOX 4	WALBURG	TX	78673
BALDRIDGE FAMILY LAND		6709 HWY 380	SNYDER	TX	79549
BANK ONE TEXAS NA TRUSTEE	(J M LEONARD TRUST)	PO BOX 2050	FORT WORTH	TX	76113
BAR W RANCH	(L WILSON, R WILSON, S WILSON, S WILSON)	14202 HWY 183	RISING STAR	TX	76471

Brazos G Regional Water Planning Group
Grant Application - Phase II of the Third Round of Regional Water Planning

BARGE RANCH LTD		2005 BIRDCREEK DR STE 211	TEMPLE	TX	76502
BARRY L POLK ET UX	(SANDRA POLK)	30844 S US HIGHWAY 281	HICO	TX	76457
BARRY SIEBENLIST ET UX		RR 12 BOX 28	KILLEEN	TX	76543
BAR-TO-LO CORPORATION		PO BOX 1197	STEPHENVILLE	TX	76401
BEATRICE LOGGINS		1900 WOODGATE DR UNIT 407	WACO	TX	76712
BEAVER CREEK DEVELOPERS	C/O LESTER TATUM	RR 2 BOX 170	CALDWELL	TX	77836
BELIA I LOYOLA		1150 N 18TH ST	ABILENE	TX	79601
BELVE BEAN		3350 RANCH RD 2545	KINGSLAND	TX	78639
BEN HAMNER	C/O WANDA PACK	RR 1 BOX 452	CARBON	TX	76435
BENNIE M GIBBS		RR 2 BOX 108	KILLEEN	TX	76542
BERTHA S JOHNSON	C/O ERNEST N JOHNSON	6995 N FM 486	THORNDALE	TX	76577
BETTY BELL		5528 NAKOMA DR	DALLAS	TX	75209
BETTY E ROBBINS ET AL	(CJ ROBBINS, JJR LEMONS)	1011 COUNTY ROAD 520	DUBLIN	TX	76446
BETTY JEAN HARRIS TOOLEY	C/O HIGGINBOTHAM	PO BOX 392	COMANCHE	TX	76442
BETTY JUNE PASCHAL		441 COUNTY ROAD 227	WINGATE	TX	79566
BETTY KACIR WHEELER		1043 WATERFORD DR	DALLAS	TX	75218
BETTY SMITH WESSELS		718 COUNTY ROAD 196	OVALO	TX	79541
BILL BLUE		10750 HIGHWAY 1475	COMANCHE	TX	76442
BILL F FULTON ET UX	(MARY L FULTON)	4412 E FM 485	CAMERON	TX	76520
BILL JAY ET AL	C/O FIRST CHOICE FEEDERS	131 CLEAR RUN DR	SUMRALL	MS	39482
BILLIE JOE MCCOMBS		153 FM 611 W	ROTAN	TX	79546
BILLIE LOUISE YOUNG		PO BOX 7813	WACO	TX	76714
BILLY DOAN		14976 FM 126 S	MERKEL	TX	79536
BILLY G & IRIS SORLEY HODGES		PO BOX 214	CRANFILLS GAP	TX	76637
BILLY G CURRY ET AL		510 WOODED CREST DR	WACO	TX	76712
BILLY H ROBERTS ET UX	(SUANN ROBERTS)	PO BOX 655	CROSS PLAINS	TX	76443
BILLY J GRESSETT ET AL	(BOBBIE MAE JORDAN)	123 W ROGAN	GORMAN	TX	76454
BILLY JACK & PATSY TYUS		2219 COUNTY ROAD 336	DUBLIN	TX	76446
BIRCH CREEK FOREST PROPERTIES INC		RR 1 BOX 328	SOMERVILLE	TX	77879
BIRCH WILFONG	C/O CALVIN BIRCH WILFONG	PO BOX 96	PALO PINTO	TX	76484
BISTONE MUNICIPAL WSD		PO BOX 145	MEXIA	TX	76667
BLUEGREEN SOUTHWEST		2000 E LAMAR BLVD STE 290	ARLINGTON	TX	76006
BOB HARRIS OIL COMPANY		PO BOX 691	CLEBURNE	TX	76033
BOBBY L SKAGGS & GENE E SKAGGS		301 HIGHWAY 587	DE LEON	TX	76444
BOBBY N HUDDLESTON		PO BOX 109	DE LEON	TX	76444
BOBBY W STRAUB		RR 1 BOX 242A	BROWNFIELD	TX	79316
BONNIE T GEORGE		124 DUSTIN DR	WACO	TX	76705
BONNIE TERRY		PO BOX 516	MARBLE FALLS	TX	78611
BOYD H LAKEY		3750 CROSSROADS DR	ABILENE	TX	79605
BRADLEY B WARE		911 GANN BRANCH RD	KILLEEN	TX	76549
BRADLEY B WARE	OWNERSHIP UNVERIFIED	911 GANN BRANCH RD	KILLEEN	TX	76549
BRAZOS COAL LIMITED	C/O GLOBAL NATURAL RESOURCES	1001 FANNIN ST STE 1700	HOUSTON	TX	77002
BRAZOS FARM LTD		PO BOX 3460	BRYAN	TX	77805
BRAZOS RIVER AUTHORITY		PO BOX 7555	WACO	TX	76714
BRECKENRIDGE GASOLINE CO		PO BOX 1272	BRECKENRIDGE	TX	76424
BRECKENRIDGE PARTNERSHIP LTD	ATTN MRS SARA ARMSTRONG	PO BOX 1973	ROSWELL	NM	88202
BRENT A NEUHAUS ET AL	(AMY S NEUHAUS, RYAN S NEUHAUS)	1601 LASALLE	WACO	TX	76706
BRIARCREST COUNTRY CLUB INC		PO BOX 3818	BRYAN	TX	77805

Brazos G Regional Water Planning Group
Grant Application - Phase II of the Third Round of Regional Water Planning

BRL RANCHES LP	FKA FORTY-FOUR FARMS LP	1401 MCKINNEY ST	HOUSTON	TX	77010
BRUCE & PATSY K COX		930 COUNTY ROAD 331	ROTAN	TX	79546
BRUCE E TODD	C/O TODD ORCHARDS	207 SE COUNTY ROAD 3072	CORSICANA	TX	75109
BRUCE E TODD	C/O TODD ORCHARDS	7136 PLAYA	GRAND PRAIRIE	TX	75054
BUHARI INC		1166 BEN RICHEY DR	ABILENE	TX	79602
BURK DENMAN		701 COUNTY ROAD 390	CARLTON	TX	76436
BURL G HARRIS		1166 BEN RICHEY DR	ABILENE	TX	79602
BURTON S BURKS SR ET AL	(ES SMITH, MK BURKS, BURTON S BURKS JR)	1245 ABES LANDING CT	GRANBURY	TX	76049
BYRON JONES ET AL	(DERECE JONES)	1122 PRESTON LN	DUBLIN	TX	76446
BYRON R GIBSON		8060 COUNTY ROAD 572	BROWNWOOD	TX	76801
C B SNELL		8281 HWY1689	SIDNEY	TX	76474
C G VICKERS ET AL	(THE FAMILY TRUST OF WAYNE L FRAZIER)	PO BOX 343	LUEDERS	TX	79533
C H MCCALL ET UX		PO BOX 730	COMANCHE	TX	76442
C L SLIGH FARMS		PO BOX 2327	WACO	TX	76703
C M PIPPIN JR		1409 PIPPIN LN	ALBANY	GA	31707
C R BALDWIN JR		HC 75 BOX 490	ELIASVILLE	TX	76481
CALVIN KRAEMER ET UX	(MARGIE KRAEMER)	296 COUNTY ROAD 100	ROGERS	TX	76569
CAMP COOLEY LTD		4297 CAMP COOLEY RD	FRANKLIN	TX	77856
CAMP CREEK WATER COMPANY		PO BOX 5752	BRYAN	TX	77805
CAMP FIRE INC BLUEBONNET COUNCIL		PO BOX 1505	SUGAR LAND	TX	77487
CAPITOL AGGREGATES LTD		1524 S IH 35 STE 300	AUSTIN	TX	78704
CARL DROSCHKE		13615 S STATE HIGHWAY 36	GATESVILLE	TX	76528
CARL DWAIN HALL		2651 COUNTY ROAD 304	COMANCHE	TX	76442
CARL MOODY ET AL		4000 S HIGHWAY 77	CAMERON	TX	76520
CAROL SUE REED	C/O JOHN REED	PO BOX 1363	SNYDER	TX	79550
CAROLUS VOLLEMAN ET UX	(ENGELINE VOLLEMAN)	1867 COUNTY ROAD 337	DUBLIN	TX	76446
CAROLYN MAY BROWN		443 E SCHRODER DRIVE	BAYFIELD	CO	81122
CAROLYN RINEHART HAYES ET VIR	(BILLY WAYNE HAYES)	807 E SOUTHLAKE BLVD	SOUTHLAKE	TX	76092
CARTER LAKE HOME OWNERS CORP	C/O DAVID MAYO PRESIDENT	2167 POST OAK CIR	COLLEGE STATION	TX	77845
CECIL A JOHNSON ET AL	(CANDACE LEA JENSEN & CAROLYN D PIERCE)	PO BOX 188	FISCHER	TX	78623
CECIL PARKS		PO BOX 531	HICO	TX	76457
CHAD CUNNINGHAM ET UX	(KIM CUNNINGHAM)	10693 COUNTY ROAD 452	CROSS PLAINS	TX	76443
CHAMBERLIN FAMILY TRUST	C/O HENRY & RUTH CHAMBERLIN TRUSTEES	401 CHAMPIONS DR	GEORGETOWN	TX	78628
CHAPPELL HILLS INC		3701 KIRBY DR STE 712	HOUSTON	TX	77098
CHARLENE M SEFCIK		8555 E STATE HIGHWAY 29	GEORGETOWN	TX	78626
CHARLENE WALKER		1662 WHITE OAK CREEK DR	CONROE	TX	77304
CHARLES CRAIG JR		582 FM 2905	HAMILTON	TX	76531
CHARLES D CROW & WANDA L CROW		PO BOX 734	GRAHAM	TX	76450
CHARLES E BLANTON		4542 PENNINGTON DR	ABILENE	TX	79606
CHARLES E STEVENS		2200 W 3RD ST	CLIFTON	TX	76634
CHARLES ELLIOTT & ROBERT ELLIOTT		PO BOX 18	STEPHENVILLE	TX	76401
CHARLES EZZELL ET UX	(LINDA EZZELL)	1633 HILLVIEW RD	ABILENE	TX	79601
CHARLES L HARLESS ET UX	(KATHERINE J HARLESS)	4625 BYRON CIR	IRVING	TX	75038
CHARLES N VERHEYDEN ET UX	(GALE VERHEYDEN)	2271 RIVER RANCH RD	TEMPLE	TX	76502
CHARLES S THOMAS ET UX	(LYNELLE THOMAS)	PO BOX 332	MCCAMEY	TX	79752
CHARLES W & JEAN WELCH		PO BOX 1083	MINERAL WELLS	TX	76068
CHARLIE RAY COCKBURN		12001 S FM 4	SANTO	TX	76472
CHARLIE S EVERETT ET AL		PO BOX 1372	STEPHENVILLE	TX	76401

Brazos G Regional Water Planning Group
 Grant Application - Phase II of the Third Round of Regional Water Planning

CHARLIE THOMAS		PO BOX 332	MCCAMEY	TX	79752
CHARLOTTE BRIDGES JOHNSON ET AL	C/O NORWEST BANK TEXAS WACO NA	PO BOX 2678	WACO	TX	76702
CHESTER E DICKSON ET UX	(LINDA DIANE DICKSON)	24 W RIVERCREST DR	HOUSTON	TX	77042
CHISHOLM TRAIL VENTURES LP	ATTN STEPHEN TREDENNICK	201 MAIN ST STE 2700	FORT WORTH	TX	76102
CHRISTMANN CORP		4200 S HULEN ST STE 319	FORT WORTH	TX	76109
CHS FARMS LTD		964 FM 2114	CLIFTON	TX	76634
CITATION 1994 INVESTMENT LTD PARTNERSHIP		8223 WILLOW PLACE DR S STE 250	HOUSTON	TX	77070
CITY OF ABILENE		PO BOX 40	ABILENE	TX	79604
CITY OF ABILENE		PO BOX 60	ABILENE	TX	79604
CITY OF ALBANY		PO BOX 595	ALBANY	TX	76430
CITY OF ALVARADO		104 W COLLEGE ST	ALVARADO	TX	76009
CITY OF ANSON		1314 COMMERCIAL AVE	ANSON	TX	79501
CITY OF ASPERMONT		PO BOX 277	ASPERMONT	TX	79502
CITY OF BAIRD		328 MARKET ST	BAIRD	TX	79504
CITY OF BENJAMIN	THE MAYOR	PO BOX 286	BENJAMIN	TX	79505
CITY OF BRECKENRIDGE	ATTN CITY SECRETARY	105 N ROSE AVE	BRECKENRIDGE	TX	76424
CITY OF BRYAN		PO BOX 1000	BRYAN	TX	77805
CITY OF CAMERON		PO BOX 833	CAMERON	TX	76520
CITY OF CISCO	THE MAYOR	PO BOX 110	CISCO	TX	76437
CITY OF CLEBURNE		PO BOX 677	CLEBURNE	TX	76033
CITY OF CLIFTON		PO BOX 231	CLIFTON	TX	76634
CITY OF CLYDE		PO BOX 1155	CLYDE	TX	79510
CITY OF COLLEGE STATION		1101 TEXAS AVE S	COLLEGE STATION	TX	77840
CITY OF COOLIDGE	C/O MAYOR	PO BOX 457	COOLIDGE	TX	76635
CITY OF CRAWFORD		PO BOX 7	CRAWFORD	TX	76638
CITY OF EASTLAND	C/O CITY MANAGER	PO BOX 749	EASTLAND	TX	76448
CITY OF GEORGETOWN		PO BOX 409	GEORGETOWN	TX	78627
CITY OF GLEN ROSE		PO BOX 1949	GLEN ROSE	TX	76043
CITY OF GORDON		PO BOX 227	GORDON	TX	76453
CITY OF GRAFORD	C/O ALTON REED OR TIM LEGGIT	PO BOX 97	GRAFORD	TX	76449
CITY OF GRAHAM	ATTN SANDRA HELVEY	PO BOX 1449	GRAHAM	TX	76450
CITY OF GROESBECK	C/O THE MAYOR	PO BOX 227	GROESBECK	TX	76642
CITY OF HAMILTON		200 E MAIN ST	HAMILTON	TX	76531
CITY OF HAMLIN		PO BOX 157	HAMLIN	TX	79520
CITY OF HUBBARD		118 N MAGNOLIA AVE	HUBBARD	TX	76648
CITY OF KILLEEN		PO BOX 1329	KILLEEN	TX	76540
CITY OF LAMPASAS	C/O CITY MANAGER	312 E 3RD ST	LAMPASAS	TX	76550
CITY OF MARLIN	C/O SUPT WATER DEPT	PO BOX 980	MARLIN	TX	76661
CITY OF MART		PO BOX 360	MART	TX	76664
CITY OF MERIDIAN		PO BOX 306	MERIDIAN	TX	76665
CITY OF MORAN	C/O CATHY STOVALL	PO BOX 97	MORAN	TX	76464
CITY OF MUNDAY	CITY SECRETARY	PO BOX 39	MUNDAY	TX	76371
CITY OF NAVASOTA		PO BOX 910	NAVASOTA	TX	77868
CITY OF NEWCASTLE		PO BOX 66	NEWCASTLE	TX	76372
CITY OF ROBINSON	PUBLIC WORKS DEPT	111 W LYNDAL AVE	ROBINSON	TX	76706
CITY OF ROSEBUD	C/O CITY MANAGER	PO BOX 657	ROSEBUD	TX	76570
CITY OF STAMFORD		PO BOX 191	STAMFORD	TX	79553

Brazos G Regional Water Planning Group
 Grant Application - Phase II of the Third Round of Regional Water Planning

CITY OF STEPHENVILLE		298 W WASHINGTON ST	STEPHENVILLE	TX	76401
CITY OF STRAWN	PUBLIC WORKS DIRECTOR	PO BOX 581	STRAWN	TX	76475
CITY OF SWEETWATER	CITY MANAGER	PO BOX 450	SWEETWATER	TX	79556
CITY OF TAYLOR		400 PORTER ST	TAYLOR	TX	76574
CITY OF TEMPLE	C/O CITY MANAGER	MUNICIPAL BLDG	TEMPLE	TX	76501
CITY OF TEMPLE	C/O DIRECTOR PARKS & RECREATION	1909 CURTIS B ELLIOTT DR	TEMPLE	TX	76501
CITY OF THORNDALE		PO BOX 308	THORNDALE	TX	76577
CITY OF THROCKMORTON		PO BOX 640	THROCKMORTON	TX	76483
CITY OF WACO	C/O CITY ATTORNEY	PO BOX 2570	WACO	TX	76702
CITY OF WOODSON		PO BOX 251	WOODSON	TX	76491
CLAYTON W MERCER		351 COUNTY ROAD 222	GUSTINE	TX	76455
CLETA J (MILLER) STAPP		2409 SAILPOINT DR	SPICEWOOD	TX	78669
CLIFFORD A SKILES JR ET UX	(JO SONDRRA SKILES)	1506 W PARK AVE	HEREFORD	TX	79045
CLIFFORD D FRIESEN ET UX	(NANCY J FRIESEN)	1427 RIVER RIDGE RANCH RD	KILLEEN	TX	76549
CLIFFORD D JONES		2105 N PENELOPE ST	BELTON	TX	76513
CLIFFORD L GUSTAFSON ET UX	(JANIE E GUSTAFSON)	10203 BRODIE LN	AUSTIN	TX	78748
CLIFFORD N AUTEN		PO BOX 1576	WHITNEY	TX	76692
CLINTON D GEYE		4030 HIGHWAY 2247	COMANCHE	TX	76442
CLOUD CONSTRUCTION CO INC		PO BOX 667	TEMPLE	TX	76503
CLYDE STUTEVILLE		PO BOX 636	OLNEY	TX	76374
COLLIS EAGER		18 GREEN BAY CIR	ABILENE	TX	79602
COLVIN COBB ET AL	(BONNIE COBB)	10036 HUNTERS RUN	COLLEGE STATION	TX	77845
COMANCHE HARBOR OWNERS ASSOCIATION		PO BOX 402	GRANBURY	TX	76048
COUNTY OF KENT	C/O COUNTY JUDGE	PO BOX 6	JAYTON	TX	79528
COURTS K CLEVELAND JR	HOOD COUNTY	PO BOX 5187	GRANBURY	TX	76049
CRAIG W RAY		1717 PRIVATE ROAD 1015	STEPHENVILLE	TX	76401
CREPE MYRTLE OF TEXAS INC		4014 HILLTOP LN	DENTON	TX	76208
CULLEN STEPHENS		5581 HIGHWAY 1476	COMANCHE	TX	76442
CULLEN V MANCUSO ET UX	(PATTI S MANCUSO)	PO BOX 3480	BRYAN	TX	77805
CURTIS D LESLEY & ROYCE G LESLEY		5000 HIGHWAY 2318	COMANCHE	TX	76442
CURTIS MITCHELL		PO BOX 315	MINERAL WELLS	TX	76068
CW DUNCAN JR TRUSTEE	OF CW DUNCAN III TR & DEBORAH G ALLEN TR	18597 STATE HIGHWAY 195	KILLEEN	TX	76542
CYRIL WAGNER JR ET AL	WHISKEY CANYON RANCH	17840 FM 56 UNIT A	KOPPERL	TX	76652
CYRUS BURTON CATHEY ESTATE	C/O EMILY BESS CATHEY IND EXEC	206 PRAIRIE WIND BLVD	STEPHENVILLE	TX	76401
D B WARREN		PO BOX 297	GORMAN	TX	76454
D G BROWN		228 GATEWOOD CIR W	BURLESON	TX	76028
D I BULLION		302 COUNTY ROAD 3310	VALLEY MILLS	TX	76689
D J BROWN ET UX	(RUTH E BROWN)	2484 COUNTY ROAD 326	CLEBURNE	TX	76033
D J VAUGHN		9553 MITCHELL BEND CT	GRANBURY	TX	76048
DALE K PRICE ET UX	(JANICE W PRICE)	PO BOX 426	WINTERS	TX	79567
DALTON BEND RANCH LTD		12714 W FM 455	CELINA	TX	75009
DAMSON OIL CORP ET AL	LAKE DELAFOSSE	PO BOX 3178	MIDLAND	TX	79702
DAN A PARKER ET UX		6909 COUNTY ROAD 205	GRANDVIEW	TX	76050
DAN G DAVIDSON ESTATE	C/O DOUGLAS O DAVIDSON	11125 E US HIGHWAY 84	GATESVILLE	TX	76528
DAN WELDON WILLIAMS	MARY WARE SURVEY-16 ACRE TRACT	4212 TIMBERCREST LN	WACO	TX	76705
DANE ALLISON ET UX	(MICHELLE ALLISON)	2815 COUNTY ROAD 153	BLUFF DALE	TX	76433
DANNY LEE TERRY		200 KANOELEHUA AVE # 103	HILO	HI	96720

Brazos G Regional Water Planning Group
 Grant Application - Phase II of the Third Round of Regional Water Planning

DARRELL R HALL		PO BOX 1419	MADISONVILLE	TX	77864
DAVID BALLEW		388 RIVER RD	WACO	TX	76705
DAVID C COURTNEY	SAMUEL JOHNSON SURVEY NO 451	598 COUNTY ROAD 305	JONESBORO	TX	76538
DAVID IVAN BANDY ET UX	(ANGELA DOLLAR BANDY)	PO BOX 1743	BRECKENRIDGE	TX	76424
DAVID KELLEY ET UX		1130 REGIONAL PARK DR STE 108	HOUSTON	TX	77060
DAVID L ROBERTS ET UX	(JENNIE K ROBERTS)	2622 N MERIDIAN AVE APT 106	OKLAHOMA CITY	OK	73107
DAVID MOODY TRUSTEE ET AL		4505 HARRISON ST	WACO	TX	76705
DAVID PATE ET UX	(BONNIE PATE)	PO BOX 1972	BRYAN	TX	77806
DAVID R & DORCAS A KRAUSS		3106 WHITE OAK DR	TEMPLE	TX	76502
DAVID SMITH		218 CIRCLE DR	WINTERS	TX	79567
DAVID THOMAS BRIDGFORD		PO BOX 142	MARYNEAL	TX	79535
DEAN H BOTTLINGER ET UX	(NANCY J BOTTLINGER)	2929 W KINGSLEY RD	GARLAND	TX	75041
DEL WEBB TEXAS LP		5353 WILLIAMS DR	GEORGETOWN	TX	78628
DELBERT L GERSCH		421 S CALDWELL ST	GIDDINGS	TX	78942
DENNIS CHARLES LUEDTKE ET AL	(ROGER AND REBECCA LUEDTKE)	RR 1 BOX 182A	KEMPNER	TX	76539
DENNIS J LYNCH ET UX	(MARY H LYNCH)	2361 RIVER RANCH RD	TEMPLE	TX	76502
DENNIS L BIRKES ET AL		415 COUNTY ROAD 466	CHILTON	TX	76632
DENNIS L SHELTON		PO BOX 707	SPRINGTOWN	TX	76082
DEREL FILLINGIM		PO BOX 293	HICO	TX	76457
DIANA M WELLBORN ET AL	(TERRY F & ROBERT W REDDELL)	1055 RIVER RD	WACO	TX	76705
DINA BAXTER NEAL		4111 BISMARCK ST	VERNON	TX	76384
DINAH KAY DENSMAN		3330 HIGHWAY 67 #377	DUBLIN	TX	76446
DOLLY KEESEE	C/O BOB KEESEE	6973 FM 1082	ABILENE	TX	79601
DON FRAZIER CLARK ET AL	(MARY FRAZIER CLARK & DONNA CLARK JONES)	PO BOX 947	COMANCHE	TX	76442
DON GROMATZKY		402 S WILLIAMS ST	HAMILTON	TX	76531
DON H MURPHY	DONS WESTERN WEAR	909 FANNIN ST STE 2000	HOUSTON	TX	77010
DON MITCHELL ET AL	(LOLA MITCHELL)	660 COUNTY ROAD 280	DUBLIN	TX	76446
DON THOMAS ROGERS		317 E MAIN ST	GATESVILLE	TX	76528
DON WEINACHT ET AL		PO BOX 21 # A	BALMORHEA	TX	79718
DONALD DEE SALTER ET AL		107 W NEELY AVE	COMANCHE	TX	76442
DONALD FEIST ET AL	(MICHAEL FEIST)	212 N PINTO ST	COMANCHE	TX	76442
DONALD J MACKIE ET UX	(SARA L MACKIE)	PO BOX 67	SALADO	TX	76571
DONALD K SETZLER		101 COUNTY ROAD 489	DE LEON	TX	76444
DONALD MCLEAN		4710 COUNTY ROAD 304	DUBLIN	TX	76446
DONALD W MOORE		301 FM 591	DUBLIN	TX	76446
DORIS S GORE	C/O JIMMY E GORE	PO BOX 581	COMANCHE	TX	76442
DORIS S HEIZER		8065 N US HIGHWAY 377	STEPHENVILLE	TX	76401
DORMAN SELL FARM INC		374 W AUSTIN ST	GIDDINGS	TX	78942
DOROTHY N CAPPS	CAPPS RANCH	4973 COUNTY ROAD 3010	LAMPASAS	TX	76550
DOROTHY W LITTLE ET AL	C/O SHERRY L WALKER	6 BUSH OAK LN	THE WOODLANDS	TX	77380
DOROTHY W WHITTINGTON		1774 DELWOOD DR	ABILENE	TX	79603
DOUGLAS R STEVENS		16491 HIGHWAY 277 S	WINGATE	TX	79566
DOYLE & BARBARA J WALKER		1303 NIX RD	LAMPASAS	TX	76550
DR CURTIS KIDD ET UX		PO BOX 711	LAMPASAS	TX	76550
DR JAMIE W BARTON ESTATE	C/O HILDA B BARTON IND EXEC	4788 LAMPASAS LN	BELTON	TX	76513
DR LEONARD RADDE		925 SURRY PLACE DR	CLEBURNE	TX	76033
DRAYTON MCLANE JR		PO BOX 6115	TEMPLE	TX	76503
DSF LTD		405 BUTTERCUP CT	MANSFIELD	TX	76063

Brazos G Regional Water Planning Group
Grant Application - Phase II of the Third Round of Regional Water Planning

DURHAM OVERSTREET TRUST	C/O DAN ADDISON TRUSTEE	9931 ALLISON CT	LIPAN	TX	76462
E A WALKER		8321 HIGHWAY 16	DE LEON	TX	76444
E C O'NEAL JR		PO BOX 287	LAMPASAS	TX	76550
E E RILEY		HC 75 BOX 465	ELIASVILLE	TX	76481
E F ALLISON		6211 ROLLINS RD	GRANBURY	TX	76049
E J ALDERMAN		9700 HIGHWAY 16	COMANCHE	TX	76442
E J TERRY	C/O LINDA PEASE	217 ELMWOOD ST	HUNTSVILLE	TX	77320
E R HOWARD ET UX	(DIANE HOWARD)	PO BOX 654	MERIDIAN	TX	76665
EARL BROOKS		3897 COUNTY ROAD 3210	KEMPNER	TX	76539
EARL KAVANAUGH		RR 3 BOX 196	HAMILTON	TX	76531
EARL R ALLISON		3547 COUNTY ROAD 153	BLUFF DALE	TX	76433
EARL W & ANITA GARDNER		304 E RUSK ST	SANTO	TX	76472
EASTLAND COUNTY WSD		PO BOX 16	RANGER	TX	76470
EASTLAND INDUSTRIAL FOUNDATION INC		PO BOX 351	EASTLAND	TX	76448
EBAA IRON INC	ATTN JOY L COLE	PO BOX 877	EASTLAND	TX	76448
ED A ROSS ET AL	(MARGARET ROSS)	RR 3 BOX 120	HAMILTON	TX	76531
ED GLOVER JR		RR 1 BOX 11	GORMAN	TX	76454
EDD MELTON		18335 FM 2484	KILLEEN	TX	76542
EDDIE LINDLEY		PO BOX 65	DESDEMONA	TX	76445
EDNA HOPPER		RR 4 BOX 77	COMANCHE	TX	76442
EDWARD D JOHNSON ET UX	(SUZANNE S JOHNSON)	11755 SKENE WAY	HOUSTON	TX	77024
EDWARD DUSTY RHODES		16150 FM 1082	ABILENE	TX	79601
EDWIN A BAILEY ESTATE	C/O EDNA BAILEY EXECUTRIX	PO BOX 146	TEMPLE	TX	76503
EDWIN M & WANDA LEE EDWARDS		PO BOX 325	CROSS PLAINS	TX	76443
ELDON WADE BUTLER	C/O LANNY W BUTLER	PO BOX 662	COMANCHE	TX	76442
ELEANOR B TUTTLE	TUTTLE CATTLE COMPANY	1620 HOFHEINZ ST	SAN MARCOS	TX	78666
ELIOT FAMILY LIMITED PARTNERSHIP		PO BOX 9008	DALLAS	TX	75209
ELLA PEARL ROBERTSON		1812 WOODLAWN AVE	CORSICANA	TX	75110
ELLEN WIESE BRIEN ET AL	C/O COOPER WIESE	PO BOX 97	CALVERT	TX	77837
ELLIOTT W ATKINSON ET AL		3914 DEERFIELD LN	BATON ROUGE	LA	70816
ELLIS G & JEAN M MARSHALL		12494 REEDS LAKE LOOP	TEMPLE	TX	76501
ELMER RAY JOINER		2786 THORNHILL	STEPHENVILLE	TX	76401
ELSIE MILLICAN ET AL		403 E BROWN ST	SAN SABA	TX	76877
ELVIN L GENTRY ET UX	(MARY C GENTRY)	1340 COUNTY ROAD 621	HAMILTON	TX	76531
ELVIS RAY STONE SR ET AL	C/O ELVIS RAY STONE JR	1430 COUNTY ROAD 429	STEPHENVILLE	TX	76401
EMILEE G GOFF ET AL	C/O DAN RILEY GRIFFITH	222 FM 2976	HASKELL	TX	79521
ERMA GAYNELLE RICHARDSON		1040 N CLEVELAND AVE	STEPHENVILLE	TX	76401
ERNEST D FINCHER		PO BOX 1295	ALBANY	TX	76430
ERNEST E AMMONS		1625 OLD COURSE DR	PLANO	TX	75093
ERNEST H CANNON		PO BOX 1193	STEPHENVILLE	TX	76401
ERNI LUNA ET AL	(PAUL LUNA)	PO BOX 88	MEXIA	TX	76667
ERW INC	C/O EARL R WADDELL JR	PO BOX 533	COMANCHE	TX	76442
ERWIN T BAUCUM TRUSTEE		2025 ROSEWOOD DR	ABILENE	TX	79603
ESTATE OF C C WINTERS	C/O JOHN C BOUCHER	4858 PRIVATE ROAD 1283	STEPHENVILLE	TX	76401
ESTATE OF CLAUD C JOY	C/O JEANELL PURVIS	3 WYNRUSH CIR	ABILENE	TX	79606
ESTATE OF DAN L CHILDRESS ET AL	(NANCY CHILDRESS)	10831 COUNTY ROAD 452	CROSS PLAINS	TX	76443
ESTATE OF E E DURHAM ET UX	(LORENE DURHAM)	9931 ALLISON CT	LIPAN	TX	76462
ESTATE OF JEAN WOODWARD WHALEY	C/O KATHLEEN WOODWARD OLSON	3812 GREENLEAF	WACO	TX	76710

Brazos G Regional Water Planning Group
Grant Application - Phase II of the Third Round of Regional Water Planning

ESTATE OF JOHN V STILES		1521 MEADOW LN	TAYLOR	TX	76574
ESTATE OF PAUL L RAINS	C/O HUGH RAINS	PO BOX 245	WICHITA FALLS	TX	76307
ESTATE OF STERLIN J BARNARD ET AL	(KAREN S BARNARD JONES)	1375 CRES 321	GATESVILLE	TX	76528
EUGENE LEE FINLEY		6090 COUNTY ROAD 324	BAIRD	TX	79504
EUGENIA PIKE GOODMAN	C/O GAY GOODMAN	4026 MILTON ST	HOUSTON	TX	77005
EVA F MOORE		PO BOX 208	STEPHENVILLE	TX	76455
EVELYN FRANCES BYLER ET AL		209 SPARTA OAKS DR	BELTON	TX	76513
EVELYN WILIE MOODY		2499 FM 217	VALLEY MILLS	TX	76689
F J MCCAULEY		1302 3RD ST	GRANBURY	TX	76048
F L VAUGHN		12200 MITCHELL BEND CT	GRANBURY	TX	76048
F MELVIN JOHNSON ET UX	(HELENE JOHNSON)	1310 COZBY ST S	BENBROOK	TX	76126
FAWCETT LIMITED		PO BOX 318	GORDON	TX	76453
FAYE SMITH ROMINE		1015 WASHINGTON LN	WACO	TX	76708
FIRST CHOICE FEEDERS LP		131 CLEAR RUN DR	SUMRALL	MS	39482
FIVE WELLS RANCH COMPANY		PO BOX 709	BELTON	TX	76513
FLOYD G SELF JR ET UX	(BARBARA E SELF)	2103 COUNTY ROAD 1935	LOMETA	TX	76853
FLOYD KEMPENSKI		12897 KEMPENSKI LN	BREMOND	TX	76629
FLOYD L GUNN		11675 RIVER RD	COLLEGE STATION	TX	77845
FLOYD W CARNRIKE ET UX	(NANNETTE CARNRIKE)	132 MEADOW GLEN DR	WAXAHACHIE	TX	75165
FORBIN INVESTMENTS N V	C/O GOSSETT FARM & RANCH	PO BOX 10407	COLLEGE STATION	TX	77842
FORTY-FOUR FARMS LP		1401 MCKINNEY ST STE 2222	HOUSTON	TX	77010
FOSSIL CREEK REALTY INC		5801 CYPRESS POINT DR	FORT WORTH	TX	76132
FOY GIBSON		PO BOX 160	BEND	TX	76824
FRANCES DAVIS		PO BOX 85	RULE	TX	79547
FRANCES VIRGINIA NUCKLES ET AL		7119 AVONCREST LN	RICHMOND	TX	77469
FRANK W SIPAN ET AL	DBA BOSQUE RIVER PARTNERS	4275 EXECUTIVE SQ STE 1020	LA JOLLA	CA	92037
FRANKLIN LIMESTONE COMPANY		PO BOX 1189	BELTON	TX	76513
FRED HAGAMAN ET AL		305 N MAY ST	MADISONVILLE	TX	77864
FRED L THORMANN	G W CASSLE SURVEY	11310 LIPAN HIGHWAY	LIPAN	TX	76462
FRED S DAVIS		2509 HIGHWAY 2247	COMANCHE	TX	76442
FRED WILLIS ET UX	(WANDA L WILLIS)	PO BOX 667	LAMPASAS	TX	76550
FREDDIE MAX STUART		PO BOX 70	SYLVESTER	TX	79560
G D LINDLEY	C/O WILLIAM J BOSWELL	RR 1 BOX 104	DE LEON	TX	76444
G H BINGHAM DBA 4 B FARMS	C/O JIMMY L BINGHAM	350 COUNTY ROAD 152	COMANCHE	TX	76442
G V CUNNINGHAM	C/O MRS G V CUNNINGHAM	325 NE 7TH ST	CROSS PLAINS	TX	76443
GAIL W & MARY L YORK		PO BOX 8	COMANCHE	TX	76442
GAINES OIL INC		432 TANGLEWOOD TRL	STEPHENVILLE	TX	76401
GARLAND H RICHARDS		228 WHEAT CIR	BLACKWELL	TX	79506
GARY & BEVERLY LEWELLEN		PO BOX 652	STEPHENVILLE	TX	76401
GARY CROW		425 W WASHINGTON ST	STEPHENVILLE	TX	76401
GARY D BEARD ET AL	(PATTI G BEARD)	3313 CYPRESS CT	BEDFORD	TX	76021
GARY G HALL ET UX	(MARY LOU HALL)	PO BOX 172	SIDNEY	TX	76474
GARY K BOYD		2701 PHEASANT GROVE LN	BROWNWOOD	TX	76801
GARY L LUNDBERG ET UX	(ELAINE LUNDBERG)	699 COUNTY ROAD 603	HAMILTON	TX	76531
GARY W DUNCAN ET AL		2201 N 50TH ST	WACO	TX	76710
GATHAN REISTINO		6526 FM 50	HEARNE	TX	77859
GAYLAND STEPHENS ET UX	(JULIANNA STEPHENS)	4180 COUNTY ROAD 304	COMANCHE	TX	76442
GAYLE MCGINNIS		400 S COKE ST	DE LEON	TX	76444

Brazos G Regional Water Planning Group
Grant Application - Phase II of the Third Round of Regional Water Planning

GAYLON D JONES		1251 COUNTY ROAD 392	CARLTON	TX	76436
GENE & NELDA FAY RAY		18776 FM 2484	KILLEEN	TX	76542
GENE W BONORDEN		RR 1 BOX 367	HEARNE	TX	77859
GEOCHEMICAL SURVEYS	C/O RANSONE EXPLORATION	7725 MEADOW RD # 122-S	DALLAS	TX	75230
GEORGE C GASSEN		5573 W US HIGHWAY 79	FRANKLIN	TX	77856
GEORGE CHASE		3524 CARONDOLET BLVD	WACO	TX	76710
GEORGE E BINGHAM ET AL	(JUANITA, BRIAN, KELLIE, CAREY BINGHAM)	2191 HIGHWAY 2247	COMANCHE	TX	76442
GEORGE E CLARK EXEMPT INVESTMENT TRUST	C/O GEORGE EDWARD CLARK TRUSTEE	8340 MEADOW RD STE 226	DALLAS	TX	75231
GEORGE L MOORE	C/O GEORGE L MOORE ESTATE	800 LAKE ISLE CIR	IRVING	TX	75060
GEORGE T REYNOLDS III		3838 OAK LAWN AVE STE 606	DALLAS	TX	75219
GEORGE W MARTI ET AL		1501 N MAIN ST STE D	CLEBURNE	TX	76033
GEORGETOWN BUILDERS INC	C/O JOE B MCMASTER PC	114 W 8TH ST	GEORGETOWN	TX	78626
GEORGETOWN COUNTRY CLUB		PO BOX 450	GEORGETOWN	TX	78627
GERALD E KIMMEL ET UX	(CARMEN J KIMMEL)	6400 CLEBURNE HIGHWAY	GRANBURY	TX	76049
GERALD N REID	C/O LENORA A REID	2402 FM 604	LAWN	TX	79530
GILBERT E BRANDENBERGER ET UX		PO BOX 364	BRECKENRIDGE	TX	76424
GLENDA G HENRY		408 W GRAND AVE	COMANCHE	TX	76442
GLENN BAIRD		1610 GLEN HOLLOW RD	BELTON	TX	76513
GLENN DIPPEL ET AL		3501 WHISPERING OAKS	TEMPLE	TX	76504
GLENNIS G EGGER		9575 S STATE HIGHWAY 36	GATESVILLE	TX	76528
GLENROOK FARMS	C/O GEORGE EDWARDS	13318 INDIAN CREEK RD	HOUSTON	TX	77079
GLORIA ELY HOLDEN	C/O MARY E ELY	PO BOX 405	GAUSE	TX	77857
GLORIA JEAN DUKES	C/O KEITH L DUKES AGENT	1320 N LANE ST	COMANCHE	TX	76442
GLYNN A WILSON		2001 COUNTY ROAD 335	RANGER	TX	76470
GOELZER CATTLE COMPANY	C/O ROBERT A GOELZER PRESIDENT	124 COUNTY ROAD 4017	CHILTON	TX	76632
GORES INC		PO BOX 1000	COMANCHE	TX	76442
GRACE OLENA ADAMS		3758 HIGHWAY 1702	GUSTINE	TX	76455
GRANPEN ASSOCIATES LP		PO BOX 202658	ARLINGTON	TX	76006
GREAT SOUTHERN RANCH INC		1826 COUNTY ROAD 393	STEPHENVILLE	TX	76401
GUNDERLAND PARK RANCH INC		204 WOODLAWN DR	COMANCHE	TX	76442
GUY E MOORE		220 FM 591	DUBLIN	TX	76446
GUY G HALL		8855 FM 1702	DUBLIN	TX	76446
H & H FEEDLOT INC		PO BOX 159	ROSCOE	TX	79545
H B LANE		9154 N STATE HIGHWAY 108	STEPHENVILLE	TX	76401
H D HOWARD ESTATE		PO BOX 187	LIPAN	TX	76462
H L PERRIN ET UX	(ERMA LEE PERRIN)	RR 1 BOX 120	RANGER	TX	76470
H L WILLINGHAM ESTATE		2051 FM 2486	GUSTINE	TX	76455
H R STASNEY & SONS LTD		PO BOX 1826	ALBANY	TX	76430
H REESE WARD & DONALD L WARD		1117 COUNTY ROAD 165	SIDNEY	TX	76474
H Y PRICE JR ET UX	(LOIS POLLARD PRICE)	900 SCOTT ST	KYLE	TX	78640
HARM & ZWAANTINA TE VELDE TRUST	C/O GEORGE R PHILLIPS TRUSTEE	800 WILSHIRE BLVD STE 1500	LOS ANGELES	CA	90017
HAROLD B & OPAL B FISHER		7512 LOBELIA DR	AUSTIN	TX	78729
HAROLD FRANK		3020 CHEVY CIR	TEMPLE	TX	76504
HAROLD G HIGGINBOTTOM		520 COUNTY ROAD 496	DE LEON	TX	76444
HAROLD LEE MORRIS ET UX	(DARLENE MORRIS)	1100 COUNTY ROAD 493	DE LEON	TX	76444
HAROLD PACK	C/O STEVEN R PACK	1000 COUNTY ROAD 454	STEPHENVILLE	TX	76401
HARRY C REAUGH & WIFE		10163 COUNTY ROAD 507	HAWLEY	TX	79525

Brazos G Regional Water Planning Group
Grant Application - Phase II of the Third Round of Regional Water Planning

HARRY H BOWERS		601 W BUCK ST	CALDWELL	TX	77836
HARRY V DULICK		405 BUTTERCUP CT	MANSFIELD	TX	76063
HARVEST GUARD INC		PO BOX 1379	SEMINOLE	TX	79360
HASKELL COUNTY COUNTRY CLUB		168 COUNTRY CLUB RD	HASKELL	TX	79521
HAYNES CORPORATION		RR 2 BOX 2205	BELTON	TX	76513
HELEN H MCDANIEL		8012 LLANO AVE	FORT WORTH	TX	76116
HENRY GRADY RYLANDER		3409 FOOTHILL TER	AUSTIN	TX	78731
HENRY MARWITZ ET AL		2301 WATER WELL LN	AUSTIN	TX	78728
HERMAN A ANDERSON & CUSTER D SWIFT	C/O CUSTER D SWIFT	1303 HAVEN DR	COMANCHE	TX	76442
HERRALD ABELS	C/O BETTY H SMITH	PO BOX 97	DE LEON	TX	76444
HILLIARD RANCHES INC		PO BOX 249	TEMPLE	TX	76503
HILLSBORO COUNTRY CLUB		PO BOX 455	HILLSBORO	TX	76645
HOLY LAND & CATTLE A PARTNERSHIP		9797 S 3RD ST RD # A	WACO	TX	76706
HUBERT H CAPPS	C/O LUCIE M OLSON	174 COUNTRY LANE	SAN ANTONIO	TX	78209
HUGH MONSELLE O'BRIEN		2450 HIGHWAY 2247	COMANCHE	TX	76442
HUGH WHITFIELD DAVIS		2025 CHARBONEAU DR	WACO	TX	76710
I H STEED TRUSTEE		841 S BOWIE DR	ABILENE	TX	79605
ICBT BRAZOS BEND LLC		11216 RUSSWOOD CIR	DALLAS	TX	75229
IMOGENE BURNS		404 GREEN RIVER TRL	FORT WORTH	TX	76103
INEZ H BOYD ET AL	C/O LYNDA BECK	4036 COUNTY ROAD 4185	SEYMOUR	TX	76380
IRA H WESTERFIELD		7238 CEDAR ROCK PKWY	CRAWFORD	TX	76638
IRLENE M SMITH ET AL	C/O MRS THOMAS CATON	17620 FM 1082	ABILENE	TX	79601
ISLAND GROVE RANCH LTD		910 COLLIER ST	FORT WORTH	TX	76102
J & J DAIRY		4325 COUNTY ROAD 309	DUBLIN	TX	76446
J A DENMAN	C/O JONES	200 COUNTY ROAD 382	GUSTINE	TX	76455
J A HULSEY	C/O J L HULSEY	3618 COUNTY ROAD 310	DUBLIN	TX	76446
J B GUNTER & P D GUNTER		PO BOX 147	GUSTINE	TX	76455
J B PUTTY TRUSTEE		1815 COUNTY ROAD 271	HICO	TX	76457
J B SANDERSON ET AL	C/O CHARLES SANDERSON	PO BOX 1979	GLEN ROSE	TX	76043
J C GRIFFITH		901 N LOOP 322	ABILENE	TX	79601
J C MCFALL		PO BOX 603	BRONTE	TX	76933
J E TATUM		1921 COUNTY RD 278	GUSTINE	TX	76455
J F REED		250 COUNTY ROAD 155	COMANCHE	TX	76442
J H SMART		1826 ELMWOOD DR	ABILENE	TX	79605
J H TAYLOR GAS COMPANY	C/O JAMES H TAYLOR	6116 COUNTY ROAD 707	ALVARADO	TX	76009
J H VAN ZANT		306 W 7TH ST	FORT WORTH	TX	76102
J J KEETER TRUST	C/O E H KEETER TRUSTEE	PO BOX 425	THROCKMORTON	TX	76483
J L ENTERPRISES LLP		221 STEARMAN DR	GEORGETOWN	TX	78628
J L JENSON		241 PRIVATE ROAD 4291	CLIFTON	TX	76634
J L ROBERSON JR ET AL		815 E ROSS ST	HAMILTON	TX	76531
J M ALEXANDER RANCH CO LTD		PO BOX 58	ABILENE	TX	79604
J N BURNS		PO BOX 194	IREDELL	TX	76649
J N MONTGOMERY & WIFE		3305 N 3RD ST STE 304	ABILENE	TX	79603
J P CATTLE COMPANY		1680 COUNTY ROAD 133	HICO	TX	76457
J R GRIMSHAW ET UX	(HELEN GRIMSHAW)	6825 FM 2214	DESDEMONA	TX	76445
J RALPH LEE ET UX	(LINDA LEE)	PO BOX 24	HAMILTON	TX	76731
J T HICKS		28521 N FM 219	STEPHENVILLE	TX	76401

Brazos G Regional Water Planning Group
Grant Application - Phase II of the Third Round of Regional Water Planning

J V & M G DURANT		1251 N MEADOWS # 37	GRANBURY	TX	76048
J V SKAGGS		201 COUNTY RD 446	DE LEON	TX	76444
J V STEWART		203 S PITTMAN ST	DE LEON	TX	76444
J W BARBEE		1889 COUNTY ROAD 326	DUBLIN	TX	76446
J W OGLE ET AL	C/O A CUT ABOVE	1260 W LINGLEVILLE RD	STEPHENVILLE	TX	76401
J W SULLIVAN		PO BOX 90	BRECKENRIDGE	TX	76424
J Z STARK		401 COUNTY ROAD 325	DUBLIN	TX	76446
JACK & MINNIE MORSE		1001 LEON ST	GATESVILLE	TX	76528
JACK & THELMA LOU RILEY		502 APACHE TRL	COMANCHE	TX	76442
JACK BERRY		PO BOX 146	STEPHENVILLE	TX	76401
JACK D GRAHAM		4772 COUNTY ROAD 105	HAMILTON	TX	76531
JACKIE LEE CHASTAIN ET AL		3924 BURKETT DR	FORT WORTH	TX	76116
JACOB T & LAURA DAMERON		PO BOX 104	BLUFF DALE	TX	76433
JAMES ALLEN SHADDEN		2947 COUNTY ROAD 266	DUBLIN	TX	76446
JAMES BARNETT ET AL	(SANDRA BARNETT)	1034 COUNTY ROAD 273	CAMERON	TX	76520
JAMES BILLINGSLEY		PO BOX 88	GAUSE	TX	77857
JAMES BUFORD BRIGGS		8233 COUNTY ROAD 101	LAMPASAS	TX	76550
JAMES CHESEBROUGH ET UX	(ANICE CHESEBROUGH)	5805 COUNTY ROAD 301	JONESBORO	TX	76538
JAMES CROSLY ET UX	(LINNIE B CROSLY)	145 COUNTY ROAD 3112	CLIFTON	TX	76634
JAMES DONALD CHESTER		117 HORSESHOE BND	COMANCHE	TX	76442
JAMES E SMITH JR	C/O DAVID R SMITH	218 CIRCLE DR	WINTERS	TX	79567
JAMES F EVERETT		RR 1 BOX 30	BAY CITY	TX	77414
JAMES F JOHNSON ET UX		PO BOX 1035	STEPHENVILLE	TX	76401
JAMES FERGUSON ET UX	(PEGGY FERGUSON)	4708 HWY 71 E	DEL VALLE	TX	78617
JAMES GRAY BRIDWELL		10527 S FM 600	ABILENE	TX	79601
JAMES GREGORY WILSON ET AL	(JG WILSON TRUSTEE & WA WILSON TST TRST)	1320 S UNIVERSITY DR STE 400	FORT WORTH	TX	76107
JAMES H ICE		2533 SUNNIBROOK CT	ABILENE	TX	79601
JAMES I HARDY ET UX	(RUTH HARDY)	1400 COUNTY ROAD 1935	LOMETA	TX	76853
JAMES IRA DUFF		1302 WESTHEIMER RD APT 102	ABILENE	TX	79601
JAMES L FARLEY ET UX	(THE ESTATE OF SANDRA G FARLEY)	4451 HIGHWAY 6	DE LEON	TX	76444
JAMES L HUGHES		1900 BLAIR ST	EASTLAND	TX	76448
JAMES L SHEPHERD		2918 GABRIEL VIEW DR	GEORGETOWN	TX	78628
JAMES LEE RICE ET UX	(MARGARET W RICE)	10931 US HIGHWAY 190 W	LOMETA	TX	76853
JAMES M WALKER		PO BOX 820397	FORT WORTH	TX	76182
JAMES R & JANICE MOORE		1971 N FM 129	SANTO	TX	76472
JAMES R GREEN		PO BOX 1058	ALBANY	TX	76430
JAMES R ROBINSON		6009 ROLLINS RD	GRANBURY	TX	76049
JAMES RANDOLPH SCOTT		201 E COUNTY ROAD 135	MIDLAND	TX	79706
JAMES ROBERT HILL		500 W 7TH ST STE 1802	FORT WORTH	TX	76102
JANE H CRAVENS		PO BOX 93387	SOUTHLAKE	TX	76092
JANET BURNS ET VIR		102 COUNTY ROAD 616	WINGATE	TX	79566
JANICE MILES		1522 SHADYSIDE DR	ROCKPORT	TX	78382
JAY D & DEBORAH MILLS		PO BOX 1669	STEPHENVILLE	TX	76401
JEAN W EPPERSON		8011 N NEW BRAUNFELS AVE APT 104	SAN ANTONIO	TX	78209
JEANNETTE ENGLISH & BILLY O ENGLISH		29502 WILDFERN TRL	SPRING	TX	77386
JEFF BUSBY		PO BOX 916	STEPHENVILLE	TX	76401
JENNIE M & M F EWTON		9550 WINDY KNOLL DR	DALLAS	TX	75243

Brazos G Regional Water Planning Group
 Grant Application - Phase II of the Third Round of Regional Water Planning

JERRY CLEMMONS & JOY CLEMMONS		473 RUFF XING	MC GREGOR	TX	76657
JERRY D GRIFFITH ET UX	(PAT E GRIFFITH)	PO BOX 8	DAVILLA	TX	76523
JERRY M MOORE		PO BOX 1388	NAVASOTA	TX	77868
JERRY P MEHAFFEY		PO BOX 97	GORMAN	TX	76454
JERRY RANKIN		5587 COUNTY ROAD 423	STEPHENVILLE	TX	76401
JERRY W & BONNIE JEAN HOPPER		617 VALLE VISTA CT	KELLER	TX	76248
JESSE T CROWDER JR TRUST		499 B & F RD	GETTYSBURG	PA	17325
JFB FARMS A PARTNERSHIP	C/O ELLEN ANN (BUSH) WEAVER	PO BOX 221	DE LEON	TX	76444
JIM G DOLLINS SR		2501 N MARTIN LUTHER KING JR BLVD	WACO	TX	76704
JIM HERING	C/O JENE HERING	348 WINDSOR RD	MC GREGOR	TX	76657
JIM LAMPMAN ET AL		PO BOX 133	DE LEON	TX	76444
JIMMIE ELMO BOULTINGHOUSE ET AL	(GLADDEN E AND WAYNE L BOULTINGHOUSE)	PO BOX 116	WINONA	TX	75792
JIMMY DALE JOHNSON		4601 STATE HWY 16	DE LEON	TX	76444
JIMMY E GORE ET AL	(DORIS S GORE)	PO BOX 581	COMANCHE	TX	76442
JIMMY F BYERS		12000 EAST STATE HIGHWAY 29	GEORGETOWN	TX	78626
JIMMY L BINGHAM ET AL	4-B FARMS	350 COUNTY ROAD 152	COMANCHE	TX	76442
JIMMY LEWIS GIFFORD ET UX	(DEBRA LYNN GIFFORD)	840 MARY WARE DR	WACO	TX	76705
JOE B COOPER III ET UX	(DEBRA ANN COOPER)	2051 COUNTY ROAD 360	GUSTINE	TX	76455
JOE D BOYD		RR 1 BOX 683	LAMPASAS	TX	76550
JOE D MOORE		1358 COUNTY ROAD 360	GUSTINE	TX	76455
JOE GLASER		167 COUNTY ROAD 104 LOOP	BUCKHOLTS	TX	76518
JOE J MCENTIRE & JOHN S MCENTIRE		1351 COUNTY ROAD 165	SIDNEY	TX	76474
JOE P (JR) AND HENRIETTA CALLAN		PO BOX 6130	AUSTIN	TX	78762
JOE PAUL & JANICE MCGULLOUGH		1990 COUNTY ROAD 216	COMANCHE	TX	76442
JOE R CUNNINGHAM ET UX	(MARY ANN CUNNINGHAM)	123 CORSICANA ST	HILLSBORO	TX	76645
JOE RAY HATTER SR	C/O JOE RAY HATTER	1290 L W HATTER TRL	MC GREGOR	TX	76657
JOE REISTINO ESTATE		RR 1 BOX 264	HEARNE	TX	77859
JOE RILEY		435 PRIVATE ROAD 1370	DUBLIN	TX	76446
JOE T & CAROLINE PARKS		185 E US HIGHWAY 190	SAN SABA	TX	76877
JOHN & MARTHA COURTNEY		10278 COUNTY ROAD 301	JONESBORO	TX	76538
JOHN C ISAACS ET AL	C/O DAVID ISAACS	PO BOX 456	CANADIAN	TX	79014
JOHN C TAYLOR ET UX	(DELISA R TAYLOR)	6913 ORILLA LN	FORT WORTH	TX	76108
JOHN D KEMPENSKI ET UX	(DIANE KAY KEMPENSKI)	12533 KEMPENSKI LN	BREMOND	TX	76629
JOHN D MONTGOMERY		PO BOX 746	CROSS PLAINS	TX	76443
JOHN DAVID BELL ET UX	(TRACEY ANN BELL)	3208 WESTCLIFF RD W	FORT WORTH	TX	76109
JOHN E SMITH		2517 BRIARWOOD CIR	BRYAN	TX	77802
JOHN F TAYLOR ET AL		1310 COUNTY ROAD 194	JONESBORO	TX	76538
JOHN J HOLLAND		1851 KELLY LN	ROCKWALL	TX	75087
JOHN M HATHCOCK		214 N AUSTIN ST	COMANCHE	TX	76442
JOHN MCPHERSON ET AL	(WENDELL MCPHERSON)	127 THOUSAND OAKS DR	WHITNEY	TX	76692
JOHN MEKOLIK & WIFE		PO BOX 382	ROCKDALE	TX	76567
JOHN MICHAEL PERCIFIELD ET AL	(EMILIE SUE BALL)	PO BOX 673	ALVARADO	TX	76009
JOHN MOCEK ET UX	(ELIZABETH ANN MOCEK)	4605 W WACO DR	WACO	TX	76710
JOHN PEELER ESTES ESTATE TRUST ET AL	(ELIZABETH ESTES TAYLOR)	28112 VIA RUEDA	SAN JUAN CAPISTRAN	CA	92675
JOHN R & LYNN COATS		10300 MORADO CV APT 904	AUSTIN	TX	78759
JOHN R & MARY T WOODALL		PO BOX 727	CALVERT	TX	77837

Brazos G Regional Water Planning Group
Grant Application - Phase II of the Third Round of Regional Water Planning

JOHN R MOORE ET UX	(AILEEN E MOORE)	880 COMANCHE COUNTY ROAD 340	DUBLIN	TX	76446
JOHN R SCOTT ET UX	(LEVETA SCOTT)	600 COUNTY ROAD 479	GORMAN	TX	76454
JOHN SHAUD ET UX	(JENELLE SHAUD)	3508 WHISPERING OAKS	TEMPLE	TX	76504
JOHN T HIGGINS		1004 S KEY AVE	LAMPASAS	TX	76550
JOHN W NIGLIAZZO ET UX	(BEVERLEY ANN NIGLIAZZO)	PO BOX 332	HEARNE	TX	77859
JOHN WESSLER ET AL	(DENISE SPITLER)	7901 TIN TOP HWY	WEATHERFORD	TX	76087
JOHNNY O HARPER ET UX	(MARY F HARPER)	116 W VAUGHN LN	DEER PARK	TX	77536
JOHNNY W & MARY C EAVES		1801 FM ROAD 2689	GORMAN	TX	76454
JON DAVID MAYFIELD TRUST	C/O LINDA KIKER MAYFIELD TRUSTEE	2310 HILLVIEW CT	WEATHERFORD	TX	76087
JOSEPH B MORROW ET UX	(HELENE C MORROW)	128 RIDGECREST RD	GEORGETOWN	TX	78628
JOSEPH ELMER COX		13711 CREEKSIDE PL	DALLAS	TX	75240
JOSEPH H MCGOWEN ET UX	(MARY H MCGOWEN)	6020 COUNTY ROAD 301	JONESBORO	TX	76538
JOSEPH HENRY LANGFORD ET UX		RR 1	LAMPASAS	TX	76550
JOSEPH LEWIS ET UX	(SARA C LEWIS)	5604 ELM GROVE RD	BELTON	TX	76513
JOYCE ANN FREDE	C/O CHARLES FREDE	PO BOX 47	NAVASOTA	TX	77868
JUANITA M ANDERS ET VIR	(MELVIN R ANDERS)	3825 N US HIGHWAY 281	HAMILTON	TX	76531
JUDITH ANN LANSFORD ET AL	(ROBERT G LANSFORD & LAUREN LANSFORD)	PO BOX 708	LAMPASAS	TX	76550
JULIA BETH COOK ET AL	(JERRY R SKAGGS & EMMA JANE LARCH)	PO BOX 220	GORMAN	TX	76454
JUNE M ROUNDTREE TRUSTEE		802 W LUBBOCK ST	GORMAN	TX	76454
JUSRYN COMPANY INC		700 KILLOUGH RD	GRANBURY	TX	76049
K A SPARKS ET AL		9631 AIRPARK DR	GRANBURY	TX	76049
K L NIXON		3404 NIXON LAKE RD	CARMINE	TX	78932
KARL B WAGNER ESTATE	C/O JP MORGAN 07CTD	PO BOX 660197	DALLAS	TX	75266
KARL LEE REDDELL & WIFE		1076 RIVER RD	WACO	TX	76705
KARL T BUTZ JR		PO BOX 219	IREDELL	TX	76649
KAYE SMITH BOYD		3209 LAKE SHORE DR	WACO	TX	76708
KELLER-HYDEN INC	C/O ERIC HYDEN & ASSOCIATES	2200 CANTERBURY DR	FORT WORTH	TX	76107
KENNETH D HARVICK ET AL	(VICKIE & KERRY HARVICK, CHARLES KERSH)	300 FOX CREEK DR	COMANCHE	TX	76442
KENNETH GAGE BURNETTE		451 HCR 2200	AQUILLA	TX	76622
KENNETH LESLEY		PO BOX 162	STEPHENVILLE	TX	76401
KENNETH M FARRINGTON		1102 HOLLIS DR	ABILENE	TX	79605
KENNETH RAY RINEHART		PO BOX 91	GUSTINE	TX	76455
KERMIT BLUME		PO BOX 144	LEDBETTER	TX	78946
KICKAPOO LAND CO		PO BOX 176	ABILENE	TX	79604
KILLEEN WILLOWS INC		907 ROOT AVE	KILLEEN	TX	76541
KIM R SMITH LOGGING INC		1155 E JOHNSON ST	TATUM	TX	75691
KIMBERLIN PK TRST/CHARLOTTE J PARKS TRST		3322 SHORECREST DR STE 200	DALLAS	TX	75235
KIRBY JACK WARREN ET AL		427 ROLLING HILLS TRL	ARLINGTON	TX	76011
KIRK MERRITT ET UX	(LIEN LEA MERRITT)	1611 BABBLING BROOK DR	GRAND PRAIRIE	TX	75050
KKW2 LTD	C/O KENNETH & MARY NICHOLS	6705 AUGUSTA CT	FORT WORTH	TX	76132
KR SOD-BRAZOS LP		3 RIVERWAY STE 1600	HOUSTON	TX	77056
L C HOWARD JR ET UX	(IOLA FAYE HOWARD)	PO BOX 654	MERIDIAN	TX	76665
L G CHRANE		534 CARDINAL LANE	ABILENE	TX	79602
L P REED RANCH LTD		1314 PENNINGTON RD	GRENVILLE	NM	88424
LAKE HOLLYHILL OWNERS ASSN		PO BOX 681	MAGNOLIA	TX	77353
LAKE PROCTOR IRRIGATION AUTHORITY	C/O MICHAEL BOUCHER	PO BOX 203	STEPHENVILLE	TX	76401

Brazos G Regional Water Planning Group
 Grant Application - Phase II of the Third Round of Regional Water Planning

LAKE WINONA PROPERTY OWNERS ASSN		RR 1 BOX 1309	NAVASOTA	TX	77868
LAKE WOODROW INC	C/O BILL BROADDUS SECRETARY	504 N MOORE ST	CALDWELL	TX	77836
LAKEVIEW RECREATION ASSOCIATION INC	DBA BOSQUE VALLEY GOLF CLUB	PO BOX 759	MERIDIAN	TX	76665
LAKEWOOD RECREATIONAL CENTER INC		RR 2 BOX 45	RISING STAR	TX	76471
LARRY A DUNN ET UX	(BOBBIE L DUNN)	PO BOX 381181	DUNCANVILLE	TX	75138
LARRY J HOWELL ET UX	(JOAN HOWELL)	2709 PALMETTO DR	TEMPLE	TX	76502
LARRY MORROW		RR 1 BOX 46A	PLAINS	TX	79355
LARRY R JONES		PO BOX 731	STEPHENVILLE	TX	76401
LARRY WAYNE ADAMS		PO BOX 172	GUSTINE	TX	76455
LARRY WAYNE ADAMS	C/O GRACE OLENA ADAMS	PO BOX 172	GUSTINE	TX	76455
LARRY WAYNE MCCLAREN		1401 MILL CREEK DR	SALADO	TX	76571
LAURA ELIZABETH STOKES ROACH		1800 OLD BUNGER RD	GRAHAM	TX	76450
LAVALLA R BLUM		2317 SUNNY LN	KILLEEN	TX	76543
LAWANNA ELLIS ET VIR	(CECIL D ELLIS)	5531 FM 1123	BELTON	TX	76513
LAWRENCE M CAREY ET AL	(GARY D POPE & LARRY D POPE)	382 COUNTY ROAD 473	LOTT	TX	76656
LAZY H INC		PO BOX 735	ODESSA	TX	79760
LEAGUE RANCH	A PARTNERSHIP	PO BOX 255	BENJAMIN	TX	79505
LEE ARTHUR PRESSWOOD		3005 EL PASO AVE	SNYDER	TX	79549
LEE J FAZZINO ET UX	(SARA F FAZZINO)	4982 FM 50	BRYAN	TX	77807
LEE ROY COTTON		PO BOX 1724	MINERAL WELLS	TX	76068
LEISURE LAKE INC		2319 W BRIARGATE DR	BRYAN	TX	77802
LELAND A HODGES ET AL		115 W 7TH ST STE 1310	FORT WORTH	TX	76102
LENMO INC	C/O JAMES E ANTHONY	7900 MONTICELLO DR	GRANBURY	TX	76049
LEO C HAGGARD ET UX		2100 HWY 591	DUBLIN	TX	76446
LEO LUEDTKE ET UX	(DOROTHY NELL LUEDTKE)	RR 1 BOX 182	KEMPNER	TX	76539
LEON Y NICHOLS		3631 HIGHWAY 2247	COMANCHE	TX	76442
LEONARD J TROVERO SR		PO BOX 1067	LA SALLE	IL	61301
LEONARD T WARLICK ET UX		3701 COUNTY ROAD 301	HAMILTON	TX	76531
LESLIE HARDY		1400 COUNTY ROAD 1935	LOMETA	TX	76853
LESLIE L MABERY		3700 MAMBRINO HWY	GRANBURY	TX	76048
LESTER GIBSON AND FOY GIBSON		PO BOX 160	BEND	TX	76824
LESTER M ALBERTHAL JR	BUZZARD HOLLOW RANCH	PO BOX 968	GRANBURY	TX	76048
LESTER W STILES		PO BOX 445	THRALL	TX	76578
LINDA JO PARKER		710 COUNTY ROAD 141	ABILENE	TX	79602
LLOYD E LEIFESTE ET UX	(BETTY LEIFESTE)	1294 BANDERA HWY	KERRVILLE	TX	78028
LLOYD H GILES		708 CONCHO ST	ROWENA	TX	76875
LOLA E MORRIS		23591 WEST FM 580	LOMETA	TX	76853
LOLA ROBINSON		558 WESLEY ROBINSON RD	WACO	TX	76705
LOU ANN LANGFORD		PO BOX 1677	GRANBURY	TX	76048
LOUIS & ADDIE MAE SCHKADE		PO BOX 293	ALBANY	TX	76430
LOUIS & VIRGINIA GREGORY		12454 BRECKENRIDGE DR	DALLAS	TX	75230
LOUIS A BEECHERL JR		5950 CEDAR SPRINGS RD STE 210	DALLAS	TX	75235
LOUIS G & BETTY HARELIK	C/O GEORGE BINGHAM	2191 HIGHWAY 2247	COMANCHE	TX	76442
LOUIS PITCOCK JR ET AL		PO BOX 1747	GRAHAM	TX	76450
LOWER COLORADO RIVER AUTHORITY	ATTN WATER RESOURCES DIVISION	PO BOX 220	AUSTIN	TX	78767
LOYCE W RAY		5454 FM 1123	BELTON	TX	76513

Brazos G Regional Water Planning Group
Grant Application - Phase II of the Third Round of Regional Water Planning

LUCILLE C BUTLER		3300 CHIMNEY ROCK RD STE 207	HOUSTON	TX	77056
LUDWIG M KIPP & WIFE		2147 FM 141	GIDDINGS	TX	78942
LVGC INC		PO BOX 191	LAMPASAS	TX	76550
LYNDA KIKER MAYFIELD		2310 HILLVIEW CT	WEATHERFORD	TX	76087
LYNDAL D GARNER JR ET UX	(SHARON CRAWLEY GARNER)	19335 JUERGEN RD	CYPRESS	TX	77429
LYNDELL F COAN		124 FM 587	DE LEON	TX	76444
LYTLE LAKE WCID	C/O WEST CENTRAL TX MUNICIPAL WATER DIST	410 HICKORY ST	ABILENE	TX	79601
M D STEPHEN		11191 FM 1702	DUBLIN	TX	76446
M K & RUTH NEAL PATTESON		1212 W. 6TH STREET	LAMPASAS	TX	76550
MARGARET CALLAWAY	C/O WW CALLAWAY	PO BOX 451	HENRIETTA	TX	76365
MARGARET D WHITE		1807 SURRY OAKS DR	NEW CANEY	TX	77357
MARGARET JANES		1500 HIGHWAY 1477	COMANCHE	TX	76442
MARGO JOY PARTAIN BATTERSHELL		6101 STATE HWY 220	HICO	TX	76457
MARILOU DOUTHIT RYDL		1021 MUSTANG LN	SAN MARCOS	TX	78666
MARION C PERDUE		2812 AVENUE W	SNYDER	TX	79549
MARJORIE HAMBRIGHT	C/O FRED HAMBRIGHT	125 N MARKET ST # 1415	WICHITA	KS	67202
MARK C GRIFFIN ET UX	(MARY CAROL GRIFFIN)	271 SUMMIT DR	ROUND MOUNTAIN	TX	78663
MARK J NASH JR		6368 W FM 580	LAMPASAS	TX	76550
MARK O THOMAS FAMILY IRREVOCABLE ASSET	C/O MARK O THOMAS TRUSTEE	5401 HIGHLAND CREST DR	AUSTIN	TX	78731
MARSHALL D O'DELL		9925 WOODGLEN VISTA DR	SANTEE	CA	92071
MARSHALL JOE HANNA		PO BOX 277	GATESVILLE	TX	76528
MARTHA W GEORGE ET AL	(VIRGINIA GEORGE STROOPE)	4874 COUNTY ROAD 324	BAIRD	TX	79504
MARTIN L GEYE & MARTIN C GEYE		225 COUNTY ROAD 382	GUSTINE	TX	76455
MARTIN W & JUANITA SEIDER		1520 HWY 591	DUBLIN	TX	76446
MARVIN E & MARY BLANCHE WHITE		7073 HWY 281	LAMPASAS	TX	76550
MARVIN H MCMURREY JR ET AL	THE PEOPLES PLAZA TOWER	110 N COLLEGE AVE STE 1120	TYLER	TX	75702
MARY ANN PERKINS ET AL		518 ROBINHOOD PL	SAN ANTONIO	TX	78209
MARY E RIPPETOE		PO BOX 115	MINERAL WELLS	TX	76068
MARY L & C W KILLOUGH		1835 KILLOUGH RD	GRANBURY	TX	76049
MARY L MARKS		3406 TRINITY DR	MIDLAND	TX	79707
MARY LOIS SPRINGER WILSON		PO BOX M-360	SNYDER	TX	79550
MATACORP LTD A TEXAS LP		PO BOX 80851	MIDLAND	TX	79708
MATTHEW STANLEY HOUSE		4222 LAWNGATE DR	DALLAS	TX	75287
MAURINE K WATTS		RR 1	GAINESVILLE	TX	76240
MAX BUSH ET UX	(BARBARA BUSH)	PO BOX 462	GORMAN	TX	76454
MAX D CARRIKER ESTATE ET AL	(NELL J CARRIKER)	PO BOX 517	ROBY	TX	79543
MAX DERDEN	C/O CIRCLE M RANCH	1801 COUNTY ROAD 278	GUSTINE	TX	76455
MAX L GORDON & ELOISE GORDON		405 MOHAWK DR	POST	TX	79356
MAXIE OVERSTREET	C/O JACQUEIE OVERSTREET	200 BAHAMA CT	GRANBURY	TX	76048
MAXINE HARRIS		3513 TEAKWOOD LN	PLANO	TX	75075
MCMINN RANCHES LTD	C/O WILLIAM MCMINN	8 E GREENWAY PLZ STE 702	HOUSTON	TX	77046
MCTAN CORPORATION		PO BOX 5198	ABILENE	TX	79608
MEL ANDERS ET UX	(JUANITA ANDERS)	3825 N US HIGHWAY 281	HAMILTON	TX	76531
MELANIE M KOLBY		1519 EAST WASHINGTON AVE	NAVASOTA	TX	77868
MELVIN POTTS		1710 COUNTY ROAD 1045	LAMPASAS	TX	76550
MERLE JO PARKS TRUSTEE	THE MERLE JO PARKS REGULAR MARITAL TRUST	247 DAVIS AVE	STEPHENVILLE	TX	76401

Brazos G Regional Water Planning Group
Grant Application - Phase II of the Third Round of Regional Water Planning

MICHAEL ANDREW MONTGOMERY ET AL	(ROSARIO PG,MARK L,& BECKY L MONTGOMERY)	645 PAISANO TRCE	BELTON	TX	76513
MICHAEL BINGHAM		1251 COUNTY ROAD 184	COMANCHE	TX	76442
MICHAEL HORTON ET UX	(FAYE HORTON)	PO BOX 108	MOUND	TX	76558
MICHAEL J LOTT ET UX	(MYRNA LOTT)	14057 HIGHWAY 6	IREDELL	TX	76649
MICHAEL LLOYD ET UX	(JUDY LLOYD)	1034 PRIVATE ROAD 973	DUBLIN	TX	76446
MICHELLE SMITH ET AL	(WILLIAM R SMITH & CLAIRE M SMITH)	7605 MARYS CREEK DR	FORT WORTH	TX	76116
MIKE H BERRY ET UX	(ITHA LYNNE BERRY)	5081 ELM GROVE RD	BELTON	TX	76513
MIKEL DUPES ET AL	(DAVID & AMY DUPES CANTERBURY)	1490 RIVERVIEW DR	LIMA	OH	45805
MILTON C & VIVIAN YOUNG		1648 STEEPLE CHASE LN	NEW ORLEANS	LA	70131
MOLLIE H BROOKS ET AL	(COLE V BROOKS & JULIE A BROOKS)	RR 1 BOX 362	NOWATA	OK	74048
MONT HAMM		909 OSAGE AVE	MANITOU SPRINGS	CO	80829
MONTE E CARMICHAEL		20608 HIGHWAY 36	GUSTINE	TX	76455
MONTY C CLEVELAND		PO BOX 924	BRECKENRIDGE	TX	76424
MOODY B KOONCE		1350 HIGHWAY 16	DESDEMONA	TX	76445
MOODY E COURTNEY		133 COUNTY ROAD 305	JONESBORO	TX	76538
MORRIS L ELLIS ET UX	(ANN ELLIS)	8 KATHIE LN	LAMPASAS	TX	76550
MOUNTAIN VALLEY COUNTRY CLUB INC		PO BOX 726	JOSHUA	TX	76058
MRS G C MOORE		13650 N HIGHWAY 281	PERRIN	TX	76486
MRS T T CAMPBELL		BURGER RT	GRAHAM	TX	76050
MRS W K RICHARDSON	C/O BARBARA HAMPTON	1702 W SOUTH LOOP	STEPHENVILLE	TX	76401
MRS W R POWERS ESTATE	C/O LOUETHA HILLIARD	5409 RIDGEMONT CT	MIDLAND	TX	79707
MURRAY RANDLE		6520 CLEBURNE HWY	GRANBURY	TX	76049
MURTICE C RODGERS		RR 3	GORMAN	TX	76454
MUSTANG CREEK RANCH	ATTN DUER WAGNER JR	PO BOX 337	CRESSON	TX	76035
N L BOX	C/O ETT MAE HARRISON	8919 E FM 40	LUBBOCK	TX	79403
N S & LINDA WATERMAN JR		PO BOX 457	ROSEBUD	TX	76570
NABORS LAKE DEVELOPMENT CORPORATION	C/O ROGER MURPHEY PRESIDENT NLDC	7325 RED BUD LN	FORT WORTH	TX	76135
NANCY PAGE ALLEN ET VIR	(JIMMIE FRANK ALLEN)	2251 COUNTY ROAD 360	GUSTINE	TX	76455
NANNIE LEE THOMPSON		1221 COUNTY ROAD 497	DE LEON	TX	76444
NANTUCKET LTD		PO BOX 10084	COLLEGE STATION	TX	77842
NATALIE RISINGER		3521 LAKE HEIGHTS DR	WACO	TX	76708
NAVASOTA FISHING CLUB INC	C/O CLIFFORD H JAMES	PO BOX 527	NAVASOTA	TX	77868
NELDA KATHRYN CARGILL		420 JAKE SPARKS DR	WACO	TX	76705
NELSON FAMILY FARMING TRUST	C/O WESLEY & MARCELLA NELSON	3707 STOKES RD	BELLVILLE	TX	77418
NELSON SHAVE		512 N RICE ST	HAMILTON	TX	76531
NNP-TERAVISTA LP	C/O JAMES POWELL	810 HESTERS CROSSING RD STE 175	ROUND ROCK	TX	78681
NOEL W PETRE		5601 NUGENT RD	ABILENE	TX	79601
NORMAN & BESSIE MAE MOORE		PO BOX 205	SIDNEY	TX	76474
NORTH MIDLAND DEVELOPMENT INC		PO BOX 50690	MIDLAND	TX	79710
O A DICKEY	C/O RAYMOND D DICKEY	4909 PACES TRL APT 514	ARLINGTON	TX	76017
O C & WILLIE NADINE MARSHALL		RR 1 BOX 264	HAMILTON	TX	76531
O J BLAKEY		7100 FORESTWIND CT	ARLINGTON	TX	76001
OAK LAKE CLUB INC	MR FORD TAYLOR	PO BOX 7043	WACO	TX	76714
OAK TRAIL OWNERS ASSOCIATION	OAK TRAIL SHORES	PO BOX 116	GRANBURY	TX	76048
OBBCO RANCH CORPORATION		3205 KERMIT HWY	ODESSA	TX	79764
OCCIDENTAL PERMIAN LTD		15000 N STATE HIGHWAY 208	SYNDER	TX	79549
O'GRADY SIX O RANCH & CATTLE CO LC		813 HILLCREST ST	FORT WORTH	TX	76107

Brazos G Regional Water Planning Group
Grant Application - Phase II of the Third Round of Regional Water Planning

OLIN E TEAGUE VETERANS CENTER	VETERANS ADMINISTRATION	1901 S 1ST ST	TEMPLE	TX	76504
OLIVER D WORTHY		5100 RANDOL MILL RD APT 1110	FORT WORTH	TX	76112
ONAH B PENN ET AL	C/O JAMES H JONES	PO BOX 189	CALVERT	TX	77837
ORENA KAVANAUGH	C/O EARL D KAVANAUGH	RR 3 BOX 196	HAMILTON	TX	76531
ORO PECANLANDS INC ET AL	C/O ROBERT MERWORTH	951 FM 1476	DUBLIN	TX	76446
OSCAR H FRAZIER JR & MARILYN BRAUN CASEY		300 E SOUTH LOOP	STEPHENVILLE	TX	76401
OVERSTREET FAMILY LP ET AL	(SHORES INC,DURHAM TRUST,OVERSTREET PRP)	200 BAHAMA CT	GRANBURY	TX	76048
OWEN D WOODWARD		PO BOX 232	BRECKENRIDGE	TX	76424
P D GUNTER		PO BOX 147	GUSTINE	TX	76455
PALO PINTO MWD 1		PO BOX 387	MINERAL WELLS	TX	76068
PAT & MABEL RUTH GRIMES		2205 TEXAS 236 HWY	MOODY	TX	76557
PATRICIA A COOK ET AL	(LACEY ANNE COOK)	140 MOHEGEN RD	ABILENE	TX	79601
PATRICK H WILSON ET UX	(CAROLYN M WILSON)	291 COUNTY ROAD 3305	CLIFTON	TX	76634
PATRICK J ATKINSON JR ET UX	(FRANCINE GONTHIER ATKINSON)	26206 MAPLEWOOD DR	SPRING	TX	77386
PAUL C MURPHEY JR		PO BOX 405	MERIDIAN	TX	76665
PAUL F MCCLINTON		4547 LAKE SHORE DR	WACO	TX	76710
PAUL J MEYER		PO BOX 7411	WACO	TX	76714
PAUL T BOSTON		8535 ARMSTRONG RD	BELTON	TX	76513
PAULA MEADE KUNETKA ET AL	(JIMMY MEADE)	COUNTY ROAD 304 BOX 272	JONESBORO	TX	76538
PAULINE COATS LAWSON		13371 COUNTY ROAD 461	CROSS PLAINS	TX	76443
PAULINE HALL		801 COUNTY ROAD 415	COMANCHE	TX	76442
PEBBLE CREEK COUNTRY CLUB INC		4500 PEBBLE CREEK PKWY	COLLEGE STATION	TX	77845
PENNY SPARKS		528 CENTRAL	STRAWN	TX	76475
PERRY R HORTON ET AL		PO BOX 386	MINERAL WELLS	TX	76068
PETER G FAGAN ET UX	(SUSANNE B FAGAN)	PO BOX 488	DE LEON	TX	76444
PHILLIP E POWELL ET UX	(SHARON L POWELL)	1600 N WHEAT RD	BELTON	TX	76513
PHILLIP L MORRIS		PO BOX 115	BEND	TX	76824
PITCOCK BROTHERS READY-MIX CONCRETE		PO BOX 1469	GRAHAM	TX	76450
PLAINS PETROLEUM OPERATING COMPANY	C/O T-N-T ENGINEERING INC	3711 MAPLEWOOD AVE STE 201	WICHITA FALLS	TX	76308
PLANTERS AND MERCHANTS STATE BANK		122 W 4TH ST	HEARNE	TX	77859
PROTESTANT EPISCOPAL CHURCH COUNCIL TX		18800 FM 362 RD	NAVASOTA	TX	77868
PYLE BROTHERS INC	C/O CHARLES W PYLE	RR 2 BOX 2051	BELTON	TX	76513
QUENTIN G & ELIZABETH C MCCORKLE		3020 COUNTY ROAD 318	GATESVILLE	TX	76528
R & N CATTLE CO		PO BOX 5067	ABILENE	TX	79608
R C PINKARD ET AL		524 COUNTY RD 155	COMANCHE	TX	76442
R E BASHAM JR		19251 HWY 16	COMANCHE	TX	76442
R E MABERY		3700 MAMBRINO HWY	GRANBURY	TX	76048
R H MELTON	C/O ANN E MELTON	26635 LA HIGHWAY 16 APT 316	DENHAM SPRINGS	LA	70726
R J CARAWAY	C/O LILA CARAWAY	PO BOX 577	STRAWN	TX	76475
R O LAWRENCE III ET UX	(BETTY JEAN LAWRENCE)	5289 SANDY POINT RD	BRYAN	TX	77807
R SCOTT POPE ET UX	(L MARIE POPE)	PO BOX 1151	GEORGETOWN	TX	78627
R T WELLS JR		163 T NITA RD	NEWCASTLE	TX	76372

Brazos G Regional Water Planning Group
Grant Application - Phase II of the Third Round of Regional Water Planning

RAINBOW LAKE INCORPORATED	C/O D R TURNER	341 RAINBOW DR	WACO	TX	76712
RALPH D & BOBBIE BURROW		121 COUNTY ROAD 3066	LAMPASAS	TX	76550
RALPH S BRIDWELL ET UX		PO BOX 2038	ABILENE	TX	79604
RANCE FLOYD MANNING		5850 BELT LINE RD APT 1703	DALLAS	TX	75254
RANDLE JOE EVANS		1781 COUNTY ROAD 328	COMANCHE	TX	76442
RANDY M TRAYLOR ET UX	(CRYSTAL D WOLF)	1975 PRIVATE ROAD 1281	HICO	TX	76457
RAY A & ELIZABETH K JONES		PO BOX 215	LAMPASAS	TX	76550
RAY J MILLER		PO BOX 309	MERIDIAN	TX	76665
RAYMOND A DEBUSK	C/O PHIL R COWAN EXECUTOR	2841 COPA DE ORO DR	ROSSMOOR	CA	90720
RAYMOND C TAYLOR ET AL		260 BROUGHTON DR	WACO	TX	76712
RAYMOND DWAYNE JONAS ET UX	(MELODY LYNN JONAS)	436 COUNTY ROAD 3065	LAMPASAS	TX	76550
RAYMOND L GILDER		PO BOX 6368	LUBBOCK	TX	79493
RAYMOND L JARRATT		2104 LOS LENTES RD SE	LOS LUNAS	NM	87031
RAYMOND MCNUTT		RR 8 BOX 728-B	ABILENE	TX	79601
RDS LAND CO LLC	C/O ROBERT SPARKS	775 RIDGE LAKE BLVD STE 400	MEMPHIS	TN	38120
RED RIVER AUTHORITY OF TEXAS		PO BOX 240	WICHITA FALLS	TX	76307
REGINALD & NONA FA WIEDEBUSCH		10465 FM 2005	HAMILTON	TX	76531
REGINALD W LINDBERG	C/O REGINALD W LINDBERG JR	260 PRIVATE ROAD 2219	DECATUR	TX	76234
REUBEN FLOYD CLARK		RR 3 BOX 36-C	LIBERTY HILL	TX	78642
REX MCGINNIS		108 BOWIE	DE LEON	TX	76444
RICHARD D LUNDBERG ET AL	DBA LUNDBERG FARMS	PO BOX 329	CLIFTON	TX	76634
RICHARD SCHKADE		6915 W LAKE RD	ABILENE	TX	79601
RICHARD T LIETZ	C/O CHARLENE A LIETZ	2632 COUNTY ROAD 194	STEPHENVILLE	TX	76401
RILEY G MAXWELL CO	C/O A L DUSTY RHODES	1150 ESTATES DR STE D	ABILENE	TX	79602
RITCHIE D BEOUGHER	BRAZOS BEND RANCH	3001 N DALLAS PKWY #A	PLANO	TX	75093
RIVER FARM LTD	TEXAS LIMITED PARTNERSHIP	RR 2 BOX 2155	BELTON	TX	76513
RIVERSIDE RANCH LP		667 COUNTY ROAD 211	HAMILTON	TX	76531
RIVERVIEW GOLF CLUB LP	C/O INTEGRATED PROPERTIES INC	3900 E MEXICO AVE STE 1400	DENVER	CO	80210
ROBERT & MARGARET KING INVESTMENTS		11601 MITCHELL BEND CT	GRANBURY	TX	76048
ROBERT C HALLMARK ET AL		PO BOX 1068	LOCUST GROVE	GA	30248
ROBERT D ADAMS SR		4829 COUNTY ROAD 104	BLUFF DALE	TX	76433
ROBERT E SPOLEC ET UX	(AMELIA SPOLEC)	6572 KENWOOD AVE	DALLAS	TX	75214
ROBERT E TERRY		PO BOX 142	SAN SABA	TX	76877
ROBERT EARL DENNIS		1404 WEST BIRCH AVE	LOVINGTON	NM	88260
ROBERT H BENBOW		300 REDBUD ST	BRYAN	TX	77801
ROBERT HALL		17209 N HIGHWAY 6	VALLEY MILLS	TX	76689
ROBERT JESS HOFFMAN		3600 COUNTRY VISTA DR	ARLINGTON	TX	76013
ROBERT L & MARY D OGDEN		300 LAUREL VALLEY RD	AUSTIN	TX	78746
ROBERT L BOYKIN ET AL		7240 MISTY GLN	MIDLOTHIAN	TX	76065
ROBERT L FOREE JR		8235 DOUGLAS AVE STE 402	DALLAS	TX	75225
ROBERT L MACHA ET AL		289 COUNTY ROAD 184	MARLIN	TX	76661
ROBERT L MOORE		711 W THOMPSON AVE	TEMPLE	TX	76501
ROBERT M SCOTT ET AL		111 S 7TH ST	GATESVILLE	TX	76528
ROBERT S BUTLER		2640 E FM 217	VALLEY MILLS	TX	76689
ROBERT W NORRIS		8426 ANTERO DR	AUSTIN	TX	78759
ROBIN K SNIDER ET AL	(JONE E SNIDER)	2400 TEAL PL W	GRANBURY	TX	76048
ROBIN THORMANN ET AL	(DAVID RANDOLPH THORMANN)	11310 LIPAN HIGHWAY	LIPAN	TX	76462

Brazos G Regional Water Planning Group
Grant Application - Phase II of the Third Round of Regional Water Planning

ROBO INVESTMENTS INC	ATTN ROBERT S SMITH	PO BOX 7	WELLBORN	TX	77881
ROCKDALE COUNTRY CLUB		PO BOX 166	ROCKDALE	TX	76567
ROCKING W RANCH LP		PO BOX 730	MILLSAP	TX	76066
RODNEY C STEPHENS		208 N TEXAS ST	DE LEON	TX	76444
RODNEY STEPHENS		302 INDIAN CREEK DR	COMANCHE	TX	76442
ROGER F BOYD ET UX	(IWANDA BOYD)	8546 FM 1082	ABILENE	TX	79601
ROGER W HINDS ET UX	(JULIA Y HINDS)	PO BOX 369	TEMPLE	TX	76503
RONALD D STEPHENS		PO BOX 1269	GRAHAM	TX	76450
RONALD LEE BURNETTE		5950 LINDENSHIRE LN APT 406	DALLAS	TX	75230
RONNAL S BEASLEY ET UX	(PATSY D BEASLEY)	689 COUNTY ROAD 411	HAMILTON	TX	76531
RONNIE DUANE BRANCH ET UX	(LINDA SUE BRANCH)	516 WALDEN RD	WEATHERFORD	TX	76087
RONNIE N LOVE ET UX	(BARBARA ANN LOVE)	5202 FM 571	RANGER	TX	76470
RONNIE P STEPHENS ET AL	(MARTHA M STEPHENS & RANDY P STEPHENS)	1208 KELPIE CT	FORT WORTH	TX	76111
RONNIE W PARTAIN		PO BOX 86	HICO	TX	76457
ROSALEA C BONNER ET AL		20101 PRIVATE ROAD 4101	CROSS PLAINS	TX	76443
ROSS HODGES		608 YOUNG ST	RANGER	TX	76470
ROSSON RANCHES INC		936 FM 2959	HILLSBORO	TX	76645
ROY ELTON ROBBINS & WIFE		3909 CALDWELL RD	ABILENE	TX	79601
ROY J GRIFFITH		1810 COUNTY ROAD 460	HAWLEY	TX	79525
ROY L NEWSOM		600 COUNTY ROAD 394	CARLTON	TX	76436
ROY LEE BOULTINGHOUSE		2904 COLTON PL	COLLEGE STATION	TX	77845
RUBY JOHNSON		10163 COUNTY ROAD 397	DUBLIN	TX	76446
RUDOLF DROSCHKE	C/O CARL OR LOUISE DROSCHKE	13615 S STATE HIGHWAY 36	GATESVILLE	TX	76528
RUSSELL F WIGGINS	DBA CADE LAKES ESTATES	PO BOX 1469	CONROE	TX	77305
RUSTY ROBERTSON		9865 FM 578	BRECKENRIDGE	TX	76424
S B GRISSOM		501 CHALMETTE ST	LEAGUE CITY	TX	77573
SAM D & MARTHA L UPSHAW		4667 COUNTY RD 344	DUBLIN	TX	76446
SAM F DESTEFANO		PO BOX 256	MUMFORD	TX	77867
SAMUEL E CLONTS		631 ROBIN DALE DR	AUSTIN	TX	78734
SAMUEL G TOUB		6622 REGALBLUFF DR	DALLAS	TX	75248
SAMUEL M FRAZIER ET AL	C/O OSCAR H FRAZIER	2241 CHILTON RD	HOUSTON	TX	77019
SAMUEL N CARROLL ET AL		4218 MOCKINGBIRD LN	WACO	TX	76708
SAMUEL W JONES ET UX	(MARGARET JONES)	501 RIEGER RD	COUPLAND	TX	78615
SAN GABRIEL RIVER RANCH INC		PO BOX 2137	CEDAR PARK	TX	78630
SAN PABLO CORPORATION	C/O MORRIS ASHBY	814 BAILEY AVE	SAN ANTONIO	TX	78210
SAN ROC LLC		17 FAIRVIEW	ALEDO	TX	76008
SARAH SATTERWHITE		2586 US HWY 183	BRECKENRIDGE	TX	76424
SCOTT G SALTER		1002 E MILTON AVE	COMANCHE	TX	76442
SEABORN L ASHBY		2745 COUNTY ROAD 197	JONESBORO	TX	76538
SEALY & ROBERT HUTCHINGS		10507 SCHAPER RD	GALVESTON	TX	77554
SEBORN E GOLDEN	C/O RONNIE S GOLDEN	200 COUNTY ROAD 450	DE LEON	TX	76444
SELECTED LANDS LTD NO 18		14515 BRIARHILLS PKWY STE 200	HOUSTON	TX	77077
SHALLOW FORD CONSTRUCTION CO	G C SLOUGH	3320 SLOUGH DR	TEMPLE	TX	76502
SHANNON LAIRD HODGES ET AL		5955 RIVER RUSH CT	SUGAR HILL	GA	30518
SHERWOOD PROPERTIES INC	C/O ROBERT MCLAREN	3256 ELLA LEE LN	HOUSTON	TX	77019
SIDNEY KACIR		PO BOX 5119	TEMPLE	TX	76505
SMILING MALLARD DEVELOPMENT LTD		3608 E 29TH ST	BRYAN	TX	77802
SMITH BEND RANCH LTD	C/O JOHN WEAKLY MGR	PO BOX 519	STOCKDALE	TX	78160

Brazos G Regional Water Planning Group
Grant Application - Phase II of the Third Round of Regional Water Planning

SOMERVELL COUNTY WATER DISTRICT		PO BOX 1386	GLEN ROSE	TX	76043
SPECIAL CAMPS FOR SPECIAL KIDS		2824 SWISS AVE	DALLAS	TX	75204
SPRUILL BROS DRILLING CO		911 W 62ND ST	ODESSA	TX	79764
STAGECOACH INN PROPERTIES INC		PO BOX 97	SALADO	TX	76571
STAGECOACH MILL CREEK RESORTS INC		PO BOX 1	SALADO	TX	76571
STANDARD INVESTMENT CO		4131 EMERSON AVE	DALLAS	TX	75205
STANLEY MERLIN MCANELLY		1010 W 12TH ST	BRADY	TX	76825
STEPHENS REGIONAL SPECIAL UTILITY DIST		PO BOX 1621	BRECKENRIDGE	TX	76424
STEVEN K CAPERTON ET UX		PO BOX 490	CHINA SPRING	TX	76633
STEVEN MARK BIGGS ET AL		6250 HWY 67	COMANCHE	TX	76442
STEWART & MARY THOMPSON & STEWART THOMPSON TRUSTEE	OF THE BRYAN HOWARD PERRY TRUST	PO BOX 999	NAVASOTA	TX	77868
SUNTEX FULLER CORP	C/O DANIEL K SIGNORELLI	235 IH45 N	CONROE	TX	77034
SWANSON MULESHOE RANCH LTD		PO BOX 1597	BRECKENRIDGE	TX	76424
SWEETWATER COUNTRY CLUB INC		PO BOX 1247	SWEETWATER	TX	79556
T A NOWLIN		317 BROKEN ARROW	COMANCHE	TX	76442
T C FAMBRO & SONS	STEPHENS CO-3370 AC TR C/O E P FAMBRO	PO BOX 1083	BRECKENRIDGE	TX	76424
T C HARRIS JR		7643 COUNTY ROAD 279	BRECKENRIDGE	TX	76424
T D VAUGHAN		PO BOX 371	GEORGETOWN	TX	78627
T J WELLMAN		PO BOX 1436	GRANBURY	TX	76048
T R COFFIELD		900 CADY RD	ROCKDALE	TX	76567
T T FAIR ET UX	(IMA LEE FAIR)	1329 DARREN DR	STEPHENVILLE	TX	76401
T W WHALEY JR		PO BOX B	SATIN	TX	76685
TAC REALTY INC		1111 BRIARCREST DR STE 300	BRYAN	TX	77802
TALBERT FARMS LLC		1127 BAFFIN LN	HOUSTON	TX	77090
TARRANT INVESTMENT COMPANY INC	BRUCE REEVES/NCNB TX SPECIAL ASSET BANK	1201 MAIN ST # 12	DALLAS	TX	75202
TC & E REALTY INC		1206 W JASPER DR STE A	KILLEEN	TX	76549
TED HIGGINBOTTOM ET AL	(DAVID KIRK & BILL KIRK)	PO BOX 1379	SEMINOLE	TX	79360
TED KALLUS ET UX		PO BOX 115	GRANGER	TX	76530
TEDDY J SNIDER ET UX	(CHARLOTTE ANN SNIDER)	1201 COUNTY ROAD 366	GORMAN	TX	76454
TERRI THOMAS		14409 COUNTY ROAD 339	ABILENE	TX	79601
TERRY T POSEY ET UX	(GLORIA L POSEY)	450 STATE HIGHWAY 70 N	ROTAN	TX	79546
TEXAS A & M UNIVERSITY	TAES FARM SERVICE	MS 2582 TAMU	COLLEGE STATION	TX	77843
TEXAS DEPT OF CRIMINAL JUSTICE	ENVIRONMENTAL AFFAIRS	PO BOX 4011	HUNTSVILLE	TX	77342
TEXAS MUNICIPAL POWER AGENCY ET AL	(LAMB, MOODY, JOHNSON)	PO BOX 7000	BRYAN	TX	77805
TEXAS PARKS & WILDLIFE DEPT	PARK OPERATIONS & MAINT BRANCH	4200 SMITH SCHOOL RD	AUSTIN	TX	78744
TEXAS PARKS & WILDLIFE DEPT	PARK OPERATIONS & MAINT BRANCH	4200 SMITH SCHOOL RD	AUSTIN	TX	78744
TEXAS PARKS & WILDLIFE DEPT	PARK OPERATIONS & MAINT BRANCH	4200 SMITH SCHOOL RD	AUSTIN	TX	78744
TEXAS STARDANCE HOLDINGS LP		PO BOX 186	HAMILTON	TX	76531
THE R K HANGER TRUST	C/O BANK OF AMERICA TRUSTEE	500 W 7TH ST	FORT WORTH	TX	76102
THE RESORT AT EAGLE MOUNTAIN LAKE LP		3901 AIRPORT FWY STE 200	BEDFORD	TX	76021
THE RUDMAN PARTNERSHIP ET AL		1700 PACIFIC AVE	DALLAS	TX	75201
THE SILVER QUAIL COMPANY		1802 E CENTRAL TEXAS EXPY	KILLEEN	TX	76541
THE TRAVELERS INSURANCE CO		1 TOWER SQ	HARTFORD	CT	06115
THELMA R CARTER		3006 PECAN DR	TEMPLE	TX	76502

Brazos G Regional Water Planning Group
 Grant Application - Phase II of the Third Round of Regional Water Planning

THEODORE A NUGENT ET UX	(SHEMANE A NUGENT)	7216 FISH POND RD	WACO	TX	76710
THOMAS A LEE JR ET UX	(BARBARA LEE)	100 SANDRA PALMER ST	STEPHENVILLE	TX	76401
THOMAS BROTHERS GRASS LTD		2012 AVENUE G	ROSENBERG	TX	77471
THOMAS E & ODESSA J LOVELACE		4363 ELM GROVE RD	BELTON	TX	76513
THOMAS E LUKER		9619 S BRUSH CREEK RD	PERKINS	OK	74059
THOMAS G PETERS ET UX		PO BOX 44	WALNUT SPRINGS	TX	76690
THOMAS H BIRDSONG III		PO BOX 698	GORMAN	TX	76454
THOMAS HICKS ET UX	THOMAS HICKS CONSTRUCTION INC	3301 NORTH 3RD ST STE 116	ABILENE	TX	79603
THOMAS RANDOLPH SIMPSON		609 DALE ST	SAN MARCOS	TX	78666
THROCKMORTON LAND & CATTLE COMPANY	C/O TLC / ROSS MCKNIGHT	PO BOX 391	THROCKMORTON	TX	76483
TIMOTHY LEN MATTHEWS		509 COUNTY ROAD 451	COMANCHE	TX	76442
TIN CUP COUNTRY CLUB LP		PO BOX 6291	ABILENE	TX	79608
TIPTON MALONE MURRELL		20302 BAUER HOCKLEY RD	TOMBALL	TX	77375
TLC INVESTMENTS LLC	C/O KENNETH KELLY	416 TRAVIS ST STE 1006	SHREVEPORT	LA	71101
TOM WADE AND JUDY WADE		277 ARMADILLO DR	LORENA	TX	76655
TOMMY BREDTHAUER ET AL		500 THROCKMORTON ST STE 1300	FORT WORTH	TX	76102
TOMMY JOE & HELEN R ABBOTT		1351 PEPPER DR SPC 10	EL CAJON	CA	92021
TOMMY W TRIMBLE JR		29352 S US HIGHWAY 281	HICO	TX	76457
TONKAWA SPRINGS HOMEOWNERS ASSN INC		PO BOX 742	ROUND ROCK	TX	78680
TRINITY MATERIALS INC	ATTN CAL CAMPBELL GENERAL MANAGER	PO BOX 373	FERRIS	TX	75125
TROYAT UNDERWOOD		2390 COUNTY ROAD 479	GORMAN	TX	76454
TRUETT & PATSY SPRUILL		1217 COUNTY ROAD 415	CARBON	TX	76435
TRUST FOR SETH THOMAS MOORE JR	C/O SETH THOMAS MOORE JR TRUSTEE	PO BOX 313	HAMILTON	TX	76531
TXU ELECTRIC CO	TWIN OAK STEAM ELECTRIC STATION	1601 BRYAN ST	DALLAS	TX	75201
TXU ELECTRIC CO	COMANCHE PEAK STEAM ELECTRIC STATION	1601 BRYAN ST	DALLAS	TX	75201
TXU ELECTRIC CO	LAKE CREEK STEAM ELECTRIC STATION	1601 BRYAN ST	DALLAS	TX	75201
TXU MINING CO LP	TWIN OAK LIGINITE MINING AREA	1601 BRYAN ST	DALLAS	TX	75201
TXU TRADINGHOUSE CO LP		1601 BRYAN ST	DALLAS	TX	75201
TY MURRAY		1660 PRIVATE ROAD 1213	STEPHENVILLE	TX	76401
UNITED FEDERAL SAVINGS AND LOAN	ASSOCIATION OF DES MOINES	PO BOX 65020	WEST DES MOINES	IA	50265
UPPER LEON RIVER MWD		2250 HIGHWAY 2861	COMANCHE	TX	76442
US ARMY CORPS OF ENGINEERS	SHLK	7141 FM 1670	BELTON	TX	76513
US DEPARTMENT OF THE ARMY	DIR PUBLIC WORKS ATTN ENVIRONMENTAL DIV	4612 ENGINEER DR ROOM 76	FORT HOOD	TX	76544
USACE/TPWD	SOMERVILLE LAKE PARK - BIRCH CREEK	14222 PARK 57	SOMERVILLE	TX	77879
V T WHITE	C/O TOMMY GLEASON	30915 ULRICH RD	TOMBALL	TX	77375
VAIL E & BETTY LOGSDON		1080 TAHUAYA DR	BELTON	TX	76513
VANCE DUNNAM SR	VANCE DUNNAM JR	4125 W WACO DR	WACO	TX	76710
VAUGHN T BAIRD	C/O THOMAS BAIRD	15 N MAIN ST	TEMPLE	TX	75601
VELMA MASH ET AL	C/O JAMES S MARROQUIN	714 17TH ST #2	GALVESTON	TX	77550
VERA MULL	C/O BERNICE WARREN	809 W SIPE SPRINGS RD	DE LEON	TX	76444
VERNON CLARK BEAIRD		540 HARVEST HILL DR	ROCKWALL	TX	75032
VERNON N NEWSOM		1109 DANBURY DR	MANSFIELD	TX	76063
VICKI LEE WILLIAM BROWN		18233 W. FM 580	LOMETA	TX	76853
VICKIE RITA MARLEY MCDANIEL ET AL	(NANNA REGINA MARLEY)	PO BOX 107	BEND	TX	76824
VIOLET H FRAZIER		PO BOX 2496	ABILENE	TX	79604
W A & JACK WINTERROWD	DBA WINTERROWD FARMS	800 COUNTY ROAD 427	THRALL	TX	76578

Brazos G Regional Water Planning Group
Grant Application - Phase II of the Third Round of Regional Water Planning

W A SPIVEY		1777 COUNTY ROAD 1750	LOMETA	TX	76853
W B GRIFFITH ET AL		5209 FM 618	HASKELL	TX	79521
W E PUTTY		1815 COUNTY ROAD 271	HICO	TX	76457
W F LONG	C/O ALEN HOLLOWOM	3860 W NORTHWEST HWY STE 111	DALLAS	TX	75220
W F MORELAND BY PASS TRUST	C/O EMILY MORELAND	1100 REDBUD TRL	AUSTIN	TX	78746
W G BETTIS ET AL		17967 N US HWY 281	LAMPASAS	TX	76550
W J & ANITA FAYE HOPPER		441 FM 218 E	COMANCHE	TX	76442
W J ALEXANDER	C/O STANLEY G ALEXANDER	4003 LULLWOOD RD	AUSTIN	TX	78722
W J DUBE	C/O ROBERT T DUBE	PO BOX 26068	AUSTIN	TX	78755
W J RHODES ET AL		PO BOX 147	BRECKENRIDGE	TX	76424
W N & MARY JANE WHISENHUNT		4425 COUNTY ROAD 174	GATESVILLE	TX	76528
W O GLOFF	C/O MRS W O GLOFF ADMIN	PO BOX 166	CLIFTON	TX	76634
W T & BERMA HELBERT ESTATE	C/O BRENDA PHILLIPS	3417 BRANNON DR	WACO	TX	76710
W T BRACEWELL		2473 LAKE IRENE RD	BEDIAS	TX	77831
W T CRUMLEY ET UX	(BONNIE DEE CRUMLEY)	6290 COUNTY ROAD 246	STEPHENVILLE	TX	76401
W T HIX	C/O WILLIAM J HIX	2210 BRIDGE ST	GATESVILLE	TX	76528
W T PEARSON JR	C/O RANDALL ALVINA	PO BOX 841	ROCKDALE	TX	76567
WADE N CARAWAY		PO BOX 411	HAMILTON	TX	76531
WALDO NIENSTEDT	C/O DON STEINBACH AGENT	3686 REHBURG RD	BURTON	TX	77835
WALNUT CREEK MINING COMPANY		PO BOX H	BREMOND	TX	76629
WALSH RANCH LTD PARTNERSHIP		500 W 7TH ST UNIT 27	FORT WORTH	TX	76102
WALTER E & JOYCE SWINDLE		RR 2 BOX 24D	DUBLIN	TX	76446
WALTER MAZUREK		2400 COUNTY ROAD 419	COMANCHE	TX	76442
WARREN D WHITLOW ET UX	(LORI D WHITLOW)	4228 EDMONDSON AVE	DALLAS	TX	75205
WARRENS TURF NURSERY INC		RR 1 BOX 26A	BUCKHOLTS	TX	76518
WAYNE D GILLIAM		2850 HIGHWAY 2247	COMANCHE	TX	76442
WAYNE HARGRAVE ET UX	(SHIRLEY HARGRAVE)	702 COUNTY ROAD 129	CISCO	TX	76437
WAYNE PITTMAN ET AL	(WANDA PACK)	981 COUNTY ROAD 258	DUBLIN	TX	76446
WAYNE V DUNCAN		8214 WHIPPOORWILL DR	WACO	TX	76712
WELDON J LAMB ET AL	(ROGER LYNN LAMB & TROY LAMB JR)	4902 FM 569	CISCO	TX	76437
WENDELL F GIBSON	C/O DAVID T GIBSON	3200 FM 971	GEORGETOWN	TX	78626
WESLEY E ANDERSON AND JANE A MCKINNON		PO BOX 129	CALVERT	TX	77837
WEST CENTRAL TEXAS MWD		PO BOX 2362	ABILENE	TX	79604
WILBURN L GAINES		11231 W FM 8	STEPHENVILLE	TX	76401
WILL D BROWN ET UX	(WYNELLE BROWN)	209 HIGHWAY 1027	CARBON	TX	76435
WILLARD HARVEY ZUMWALT JR ET UX	(KATHRYN D ZUMWALT)	PO BOX 2043	BRYAN	TX	77806
WILLARD L BURK		5406 49TH ST	LUBBOCK	TX	79414
WILLIAM D CARROLL ET UX	(MARY L CARROLL)	3450 HIGHWAY 2247	COMANCHE	TX	76442
WILLIAM GAVRANOVIC ET UX	(GLADYS GAVRANOVIC)	5713 COUNTY ROAD 156	WHARTON	TX	77488
WILLIAM J HIX ET AL		2210 BRIDGE ST	GATESVILLE	TX	76528
WILLIAM J TERRELL ET AL		7855 TERRELL ST	NAVASOTA	TX	77868
WILLIAM JACKSON WISDOM		3034 ROLLING FOG DR	FRIENDSWOOD	TX	77546
WILLIAM MILTON NORTH		1208 ANETTA ST	BOWIE	TX	76230
WILLIAM R & CAROLINE MILLER		PO BOX 163	GUSTINE	TX	76455
WILLIAM RANDOLPH SMITH		306 WILLOW VISTA DR	EL LAGO	TX	77586
WILLIAM S SQUYRES ET AL		143 KORTNEY DR	HUDSON OAKS	TX	76087
WILLIAM T MORAN ESTATE	C/O LJMT CORPORATION	3843 N BRAESWOOD BLVD #200	HOUSTON	TX	77025

Brazos G Regional Water Planning Group
 Grant Application - Phase II of the Third Round of Regional Water Planning

WILLIAM T MORRIS ET UX	(FRANKIE Z MORRIS)	920 COUNTY ROAD 475	DE LEON	TX	76444
WILLIAM TRAVIS LAXSON		125 FM 932	PURMELA	TX	76566
WILLIAM VAN ZANDT SLOAN ET UX		1500 FM RD 1602 N	HICO	TX	76457
WILLIE BALDOBINO ET UX		704 NOLAN ST	NAVASOTA	TX	77868
WILLIE EYVONNE MANNING RAY		114 WOOD CIR	IOWA PARK	TX	76367
WINDY HILL RANCH LTD	C/O ERNEST H CANNON MANAGING PARTNER	PO BOX 1193	STEPHENVILLE	TX	76401
WINGSHOT LP		201 MAIN ST STE1900	FORT WORTH	TX	76102
WINNIE D ANDERSON	C/O L V ANDERSON	1460 COUNTY ROAD 192	COMANCHE	TX	76442
WOLFE PECANLANDS INC	C/O CLIFFORD MCMASTERS TRUSTEE	307 CAPITAL NATIONAL BANK BLDG	FORT WORTH	TX	76102
WOODLAKE PRESERVATION ASSOCIATION	C/O LARRY HANS	16649 CALUMET TRL	COLLEGE STATION	TX	77845
WOODROW W GRIFFITH		RR 8 BOX 912	ABILENE	TX	79601
WYLIE R CAPPS		4570 COUNTY ROAD 3010	LAMPASAS	TX	76550
YVONNE PEEVEY & ELOYCE GALLIVAN		11781 COUNTY ROAD 452	CROSS PLAINS	TX	76443
ZACK BURKETT		PO BOX 40	GRAHAM	TX	76450
ZANNA H ANDERSON		11340 COUNTY ROAD 454	BROWNWOOD	TX	76801
ZEBRA INVESTMENTS INC		6116 N CENTRAL EXPRESSWAY STE 313	DALLAS	TX	75206
ZOHN MILAM		1519 S RODGERS DR	GRAHAM	TX	76450

NOTICE OF PUBLIC MEETING
REGIONAL WATER PLANNING

The **Brazos G Regional Water Planning Group (Region G)** will receive suggestions and recommendations from the public on the issues that should be addressed or provisions that should be included in the scope of work for Phase II of the Third Round of Regional Water Planning (2011 Planning Cycle). Region G consists of a 37-County planning area, which extends generally along the Brazos River from Kent, Stonewall and Knox Counties in the Northwest to Washington and Lee Counties in the Southeast.

The **opportunity to submit written and oral comments** (not to exceed five (5) minutes per speaker) on the proposed scope of work will be provided during the Brazos G Scope of Work Committee meeting at the Brazos River Authority Central Office, 4600 Cobbs Drive, Waco, Texas, on Wednesday, April 16, 2008 at 1:00 p.m.

Notice is also given that the **Brazos River Authority (BRA)** will submit a **water planning grant application** for financial assistance for Phase II of the Third Round of Regional Water Planning (2011 Planning Cycle) to the Texas Water Development Board by June 13, 2008.

Copies of the grant application may be obtained from the BRA when it becomes available. Written comments on the grant application must be filed by July 31, 2008, with both the applicant (BRA) and the TWDB as follows:

Trey Buzbee
Administrative Agent for Brazos G
Brazos River Authority
P.O. Box 7555
Waco, Texas 76714-7555

J. Kevin Ward
Executive Administrator
Texas Water Development Board
P.O. Box 13231
Austin, Texas 78711-3231

For additional information, please contact Trey Buzbee, Administrative Agent for Brazos G; Phone: (254) 761-3168; Email: tbuzbee@brazos.org or submit questions to the address listed above. Also visit the Brazos G website at www.brazosgwater.org.

 **Abilene Reporter-News**
Real Life. Your Life.

ACCOUNTING
APR 07 2008
RECEIVED

STATE OF TEXAS

AD #: 222972

COUNTY OF GENERAL CIRCULATION IN:

ORDER #

TAYLOR

DATE: 3/24/2008


Before me, the undersigned authority, on this day personally appeared, Rhonda Hanna, representing the Abilene Reporter-News, a newspaper having general circulation in Taylor County, Texas, who, being by me duly sworn, deposes and says that the following notice(s) published in said newspaper by:

BRAZOS RIVER AUTHORITY


On the following date(s) to wit:


SUNDAY, MARCH 16, 2008

RECEIVED
10 MAR -7 AM 10:01
BRAZOS RIVER
AUTHORITY


Rhonda Hanna
LEGAL NOTICE CLERK

Subscribed and sworn before me this 25th day of March, 2008 to certify which witness my hand and seal of office.

 JAMIE K. GRAY
Notary Public, State of Texas
My Commission Exp 10-04-11


NOTARY PUBLIC
My Commission Expires: 10.4.11

 **Abilene Reporter-News**

101 Cypress Street • Abilene, Texas 79601
www.reporternews.com

Legal Notices

NOTICE FOR BIDS

NOTICE IS HEREBY GIVEN THAT THE CITY OF ABILENE WILL RECEIVE SEALED, WRITTEN BIDS IN THE OFFICE OF THE PURCHASING ADMINISTRATOR, CITY HALL, 555 WALNUT ST., ROOM 201A, ABILENE, TEXAS 79601 UNTIL 3:00 P.M. ON THE 8TH DAY OF APRIL A.D., 2008 FOR:

1. ROOF REPLACEMENT AT NELSON PARK ZOOLOGICAL GARDENS. ELEPHANT AND LION BARN & COMMISSARY/ SERVICE BUILDING AND GRIMES WATER TREATMENT PLANT - BID #CB-8032.

BIDS WILL BE OPENED AND READ ALOUD IMMEDIATELY AFTER CLOSING DEADLINE IN THE CITY HALL COUNCIL CHAMBERS AT THE ABOVE ADDRESS.

A MANDATORY PRE-BID CONFERENCE WILL BE HELD ON MARCH 25, 2008 AT 9:00 A.M. AT THE ZOO ADMINISTRATION OFFICE, CLASS ROOM A, 2070 ZOO LANE, ABILENE, TX.

BID DOCUMENTS MAY BE OBTAINED FROM THE ENGINEER, JIM D. KOONTZ & ASSOCIATES, INC., 3120 N. GRIMES STREET, HOBBS, NM 88240, (575) 392-7676 FOR A NON-RE-FUNDABLE FEE OF \$100.00.

ALL BIDS MUST SUBSTANTIALLY COMPLY WITH SPECIFICATIONS. FOR BID INFORMATION, CALL (325) 676-6225.

THE CITY OF ABILENE WILL AWARD THE CONTRACT TO THE LOWEST RESPONSIBLE BIDDER. THE CITY RESERVES THE RIGHT TO REJECT ANY OR ALL BIDS.

Legal Notices

NOTICE OF PUBLIC MEETING REGIONAL WATER PLANNING

The Brazos G Regional Water Planning Group (Region G) will receive suggestions and recommendations from the public on the issues that should be addressed or provisions that should be included in the scope of work for Phase II of the Third Round of Regional Water Planning (2011 Planning Cycle). Region G consists of a 37-County planning area, which extends generally along the Brazos River from Kent, Stonewall and Knox Counties in the Northwest to Washington and Lee Counties in the Southeast.

The opportunity to submit written and oral comments (not to exceed five (5) minutes per speaker) on the proposed scope of work will be provided during the Brazos G Scope of Work Committee meeting at the Brazos River Authority Central Office, 4600 Cobbs Drive, Waco, Texas, on Wednesday, April 16, 2008 at 1:00 p.m.

Notice is also given that the Brazos River Authority (BRA) will submit a water planning grant application for financial assistance for Phase II of the Third Round of Regional Water Planning (2011 Planning Cycle) to the Texas Water Development Board by June 13, 2008.

Copies of the grant application may be obtained from the BRA when it becomes available. Written comments on the grant application must be filed by July 31, 2008, with both the applicant (BRA) and the TWDB as follows:

Trey Buzbee
Administrative Agent for
Brazos G
Brazos River Authority
P.O. Box 7555
Waco, Texas
76714-7555

J. Kevin Ward
Executive Administrator
Texas Water
Development Board
P.O. Box 13231
Austin, Texas
78711-3231

For additional information please contact Trey Buzbee, Administrative Agent for Brazos G. Phone:

Legal Notices

NOTICE OF PASSAGE OF ORDINANCES

Notice is hereby given that the City Council of the City of Abilene, Texas, has passed the following ordinances on final reading on the 13th day of March 2008. Said ordinances are captioned as follows:

ORDINANCE #12 -2008

AN ORDINANCE OF THE CITY OF ABILENE, TEXAS, AMENDING CHAPTER 23, SUBPART E, "ZONING," OF THE ABILENE MUNICIPAL CODE, CONCERNING PDD-124, A PLANNED DEVELOPMENT DISTRICT; CALLING A PUBLIC HEARING; PROVIDING A PENALTY AND AN EFFECTIVE DATE.

To rezone property from HC (Heavy Commercial) to PDD (Planned Development District) located at 1309, 1317, 1325 and 1401 Pine St.

Said ordinance shall take effect ten (10) days after publication and impose a penalty of a fine up to Five Hundred (\$500.00) Dollars; and are on file in the office of the City Secretary. Each day such violation shall continue or be permitted to continue, shall be deemed a separate offense. Said notice is given in accordance with Section 19 of the Charter of the City of Abilene, Texas.

ORDINANCE #13 -2008

AN ORDINANCE PROVIDING FOR THE ABANDONMENT OF A PORTION OF PUBLIC RIGHT OF WAY; PROVIDING FOR THE TERMS AND CONDITIONS OF SUCH ABANDONMENT, AND CALLING A PUBLIC HEARING; PROVIDING A PENALTY AND AN EFFECTIVE DATE.

To abandon approximately 300 ft. of the north to south alley right-of-way in

Legal Notices

THE STATE OF TEXAS CASE NO. 08282-D NOTICE TO DEFENDANT:

"You have been sued. You may employ an attorney. If you or your attorney do not file a written answer with the clerk who issued this citation by 10:00 a.m. on the Monday next following the expiration of twenty days after you were served this citation and petition, a default judgment may be taken against you."

TO: Jeff Hurley, 5220 Hartford Street, Apt. 407, Abilene, TX 79605.

Defendant, GREETINGS:

You are hereby commanded to appear by filing a written answer to the Plaintiff's Original Petition at or before ten o'clock A.M. of the Monday next aft the expiration of twenty days after the date of service of this citation before the Honorable 350th District Court of Taylor County, Texas, at the Courthouse of said County in Abilene, Texas.

Said Plaintiff's Petition was filed in said Court, by Burt L Burnett, PO Box 1521 Abilene TX 79604-1521 on November 30, 2007 in this case, numbered 08282-D on the docket of said court, and styled HELEN WINDOM VS. BILLY JOE MOORE AND JEFF HURLEY

The nature of Plaintiff's demand is fully shown by a true and correct copy of the Original Petition accompanying this citation and made a part hereof.

The officer executing this writ shall promptly serve the same according to requirements of law, and the mandates hereof, and make due return as the law directs.

Issued and given under my hand and the seal of said Court of Abilene, Texas, on this the 23rd day of January, 2008 Attached Per Request of Attorney: Clerk's Name and Address: Patricia Henderson, District Clerk Taylor County Courthouse

Remember-Always
CLASSIFIEDS
www.ReporterNewsClassifieds.com

Call 795-2020 or (866) 604-2020

Decided it's not your game? Sell it fast!
Call 795-2020 or 1-866-604-2020



PUBLISHER'S AFFIDAVIT

The State of Texas §
County of Washington §

Before me, the undersigned authority, on this day personally appeared Charles R. Moser,, who being duly sworn, deposes and says that he is the Publisher of the Brenham Banner-Press and that said newspaper meets the requirements of Section 2051.044 of the Texas Government Code, to wit:

1. it devotes not less than twenty-five (25%) of its total column lineage to general interest items;
2. it is published at least once each week;
3. it is entered as second-class postal matter in the county where it is published;
4. it has been published regularly and continuously since 1866; and
5. it is generally circulated within Washington County, Austin County, Grimes County, Lee County, Fayette County, Burleson County, and Waller County.

Publisher further deposes and says that the attached notice was published in said newspaper on the following date(s) to wit:

03/16/08 _____

Charles R. Moser, Editor and Publisher

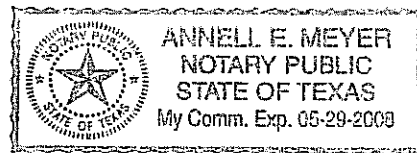
Before me, Annell Meyer
on this day personally appeared Charles Moser, who

- ___ (a) is personally knows to me, or
 ___ (b) proved to me on the oath of _____ or
X (c) proved to me on the basis of satisfactory evidence

to be the person whose name is subscribed to the foregoing instrument and acknowledged to me that he/she executed the same for the purposes and consideration therein expressed.

Given under my hand and seal of office, this 19 day of March, 2008.

Annell E Meyer
NOTARY PUBLIC, in and for the State of Texas



RECEIVED
 2008 MAR 20 AM 10:41
 WASHINGTON COUNTY
 AUTHORITY

\$10 Starts your own business. Sell Avon! 979-830-7014/979-836-4767

DON'T MISS THE DEADLINE! PLACE YOUR AD EARLY!

CONTRACT(S)

Dist/Div: Bryan

Contract 6177-02-001 for **ROADSIDE MOWING** in WASHINGTON County will be received on April 15, 2008 until 10:30 a.m. and opened on April 15, 2008 at 11:00 a.m. at the District Office for an estimate of \$182,628.00.

Plans and specifications are

tor's list, at the applicable State and/or Dist/Div Offices listed below. If applicable, bidders must submit pre-qualification information to TxDOT at least 10 days prior to the bid date to be eligible to bid on a project. Prequalification materials may be requested from the State Office listed below. Plans for the above contract(s) are available from TxDOT's website at www.dot.state.tx.us and from reproduction companies at the expense of the contractor.

NPO: 26312

District Engineer
1300 N Texas Ave
Bryan, Texas 77803-2760
Phone: 979-778-2165

Minimum wage rates are set out in bidding documents and the rates will be part of

Lost & Found

FOUND-STRAY COW
16010 Sandtown Rd. Call to identify. 979-451-0611 or 979-830-8184

Recreational Vehicles

HARLEY DAVIDSON
Sportster, late 80's model. Completely refurbished. \$6,000/OBO. 979-203-9084

State Office
Constr./Maint. Division
200 E. Riverside Dr.
Austin, Texas 78704

Help Wanted

Help Wanted

BURGER KING IN **CHAPPELL HILL**

NOW HIRING!!!
Full Time and Part Time
Positions for Cooks, Cashiers, & Shift Managers.
Starting Salary - Up To \$8.00 per hour
We are located in Rattlers Convenience Store at 9011 Hwy. 290 W.
Apply in person or call 979-830-1118

entec
PEST MANAGEMENT, INC.

Termite/Pest Technician Needed

Physical Labor Required
Full Training Available
Insurance • Profit Sharing • Benefits

Apply in person at
616 West Alamo, Brenham.
979-830-0909 E.O.E.

2001 CHEVY MALIBU
Clean inside & out w/new tires. 89K mi. \$4195. OBO 281-239-9318

FATERKOWSKI'S TRANSMISSION
Foreign & Domestic
Rear ends & standards
"REPUTATION BY RECOMMENDATION"
1-877-406-8849

2006 Toyota 4Runner
Silver, Sunroof, Loaded. Only 25 K Miles. Still under warranty. \$21,900. Call 277-8963

1999 CADILLAC DeVILLE
Leather interior, loaded. Very good condition. Orig. owner. 836-2070 or 203-9084

1997 DODGE 1/2 TON
Cargo van. 84k miles. \$4,500. Call 979-277-4148

'82 EL CAMINO 305 V-8
Runs well, 112K original miles. \$2500, as is. Call 979-421-0142

Help Wanted

Help Wanted

Associate Commercial Lines U

The Germania Insurance Companies are seeking of Associate Commercial Lines Underwriter. Require a minimum of 12 months multi-lines Commercial insurance industry job experience comparable to knowledge of Commercial Property, Business Auto coverages and rating elements is required. Qualifications should be detail-oriented and possess above average time management, and customer service skills. Plus. We offer a competitive salary and an excellent benefit program.

Please mail, fax or email resumes to
Germania Insurance Company
ATTN: Human Resources
P. O. Box 645 • Brenham, TX 778
(979) 277-1915 (fax)
ghr@germanaiinsurance.com www.germania.com

Germania INSURANCE
EOE

ble within 15 minutes. No experience necessary. Apply in person at 207 S. St. Charles St., Brenham. EOE/MF

IMMEDIATE OPENING
For Catering Sales Manager for Lee, Washington, and Fayette county areas. Call 979-966-3415

CUSTOM HELIARC IN
Brookshire now hiring 1st class pipe fitters and fitter trainees. Benefits. \$18.55 Hr., 50 Hour work week. Call 281-375-2075 or fax Resume to 281-375-2085

ECONO LODGE HAS THE
Following positions available immediately: Front Desk, Maintenance, Housekeeping and Night Auditor
Apply in person at: 2217 S. Market, Brenham

Brenham Motorsports
Now hiring experienced motorcycle technician, parts & shipping/receiving positions
Call Stoney 979-337-9262

degree ment, closely and a with a Prior and. E Subm Rosas Centr crest Tx. 7 pleas L Seek netry exp A: Joi mak live vic ic hc ni ni E fri wil

NOTICE OF PUBLIC MEETING REGIONAL WATER PLANNING

The Brazos G Regional Water Planning Group (Region G) will receive suggestions and recommendations from the public on the issues that should be addressed or provisions that should be included in the scope of work for Phase II of the Third Round of Regional Water Planning (2011 Planning Cycle). Region G consists of a 37-County planning area, which extends generally along the Brazos River from Kent, Stonewall and Knox Counties in the Northwest to Washington and Lee Counties in the Southeast.

The opportunity to submit written and oral comments (not to exceed five (5) minutes per speaker) on the proposed scope of work will be provided during the Brazos G Scope of Work Committee meeting at the Brazos River Authority Central Office, 4600 Cobbs Drive, Waco, Texas, on Wednesday, April 16, 2008 at 1:00 p.m.

Notice is also given that the Brazos River Authority (BRA) will submit a water planning grant application for financial assistance for Phase II of the Third Round of Regional Water Planning (2011 Planning Cycle) to the Texas Water Development Board by June 13, 2008.

Copies of the grant application may be obtained from the BRA when it becomes available. Written comments on the grant application must be filed by July 31, 2008, with both the applicant (BRA) and the TWDB as follows:

Trey Buzbee	J. Kevin Ward
Administrative Agent for Brazos G	Executive Administrator Texas Water Development Board
Brazos River Authority	Board
P.O. Box 7555	P.O. Box 13231
Waco, Texas 76714-7555	Austin, Texas 78711-3231

For additional information, please contact Trey Buzbee, Administrative Agent for Brazos G; Phone: (254) 761-3188; Email: tbuzbee@brazos.org or submit questions to the address listed above. Also visit the Brazos G website at www.brazosgwater.org.


AFFIDAVIT OF PUBLICATION

**THE STATE OF TEXAS
COUNTY OF BRAZOS**

On this 17th day of, March 2008, Personally, appeared before me the Undersigned a Notary Public in and for said county and State, MARILYN GREEN of THE EAGLE, a newspaper published in Bryan, County of Brazos, State of Texas, and generally circulated in Brazos, Grimes, Robertson, Milam, Leon, Burleson, Madison, and Lee, who, being by me duly sworn, on oath states that:

REGIONAL WATER PLANNING

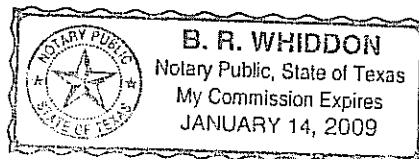
Was published in said newspaper in 1 issues thereof on the following dates: March 16th, 2008



Subscribed and sworn to before me, this the 17th day of, March 2008.



Notary Public Brazos County, Texas



THE STATE OF TEXAS
COUNTY OF LUBBOCK

Before me Alan C. Weems a Notary Public in and for Lubbock County, Texas on this
day personally appeared Inez Lopez of the Southwestern Newspaper
Corporation, publishers of the Lubbock Avalanche-Journal - Morning, and Sunday, who being by me duly sworn
did dispose and say that said newspaper has run continuously for more than fifty-two weeks prior to the first
insertion of this **Legal Notice**

No. _____ at Lubbock County, Texas and the attached
printed copy of the **Legal Notice** is a true copy of the original and was printed in the Lubbock
Avalanche-Journal on the following dates: MARCH 16, 2008 288 words = 322.68


Inez Lopez
THE
Inside Sales Manager

Alan C. Weems
NOTARY PUBLIC in and for the State of Texas
my commission Expires 5/7/2011

LUBBOCK AVALANCHE-JOURNAL
Morris Communication Corporation
Corpor

Subscribed and sworn to before me this 17th day of April 2008

Insert:
FORM 58-10



**NOTICE OF PUBLIC MEETING
REGIONAL WATER PLANNING**

The Brazos G Regional Water Planning Group (Region G) will receive suggestions and recommendations from the public on the issues that should be addressed or provisions that should be included in the third Round of Regional Water Planning (2011 Planning Cycle). Region G consists of a 37-County planning area, which extends generally along the Brazos River from Kerr, Stone, Northwest to Washington and Lee Counties in the Southwest.

The opportunity to submit written and oral comments (not to exceed five (5) minutes per speaker) will be provided during the Brazos G Scope of Work Committee meeting at the Brazos River Authority Central Office, 4600 Cobbs Drive, Waco, Texas, on Wednesday, April 16, 2008 at 1:00 p.m.

Notice is also given that the Brazos River Authority (BRA) will submit a water planning grant application for financial assistance for Phase 1 of the Planning (2011 Planning Cycle) to the Texas Water Development Board by June 15, 2008.

Copies of the grant application may be obtained from the BRA website at www.brazoswater.org. Written comments on the grant application must be filed by July 31, 2008, with both the applicant (BRA) and the TWDB as follows:

Trey Butcher
Administrative Agent for Brazos G
Brazos River Authority
P.O. Box 7555
Waco, Texas 76714-7555

J. Kevin Ward
Executive Administrator
Texas Water Development Board
P.O. Box 1321
Austin, Texas 78711-1321

For additional information, please contact Trey Butcher, Administrative Agent for Brazos G, Phone: (261) 781-1181, Email: trey.butcher@brazoswater.org. Questions to the address listed above. Also visit the Brazos G website at www.brazoswater.org.

STATE OF TEXAS
 COUNTY OF TARRANT

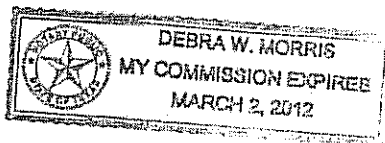
Before me, a Notary Public in and for said County and State, this day

personally appeared Christine Lopez, Advertising Representative for the Star-Telegram, published by the Star-Telegram, Inc. at Fort Worth, in Tarrant County, Texas and distributed in other surrounding Counties; and who, after being duly sworn, did dispose and say that the following clipping of an advertisement was published in the above named paper on the following dates:

Sunday March 16
2008.

Subscribed and sworn to before me, this the 29th day of May 2008

Notary Public Debra W. Morris
 Tarrant County, Texas



NOTICE OF PUBLIC MEETING
 REGIONAL WATER PLANNING
 The Brazos G Regional Water Planning Group (Region G) will receive suggestions and recommendations from the public on the issues that should be addressed or provisions that should be included in the scope of work for Phase II of the Third Round of Regional Water Planning (2011 Planning Cycle). Region G consists of a 27-County planning area, which extends generally along the Brazos River from Kent, Stonewall and Knox Counties in the Northwest to Washington and Lee Counties in the Southeast.
 The opportunity to submit written and oral comments (not to exceed five (5) minutes per speaker) on the proposed scope of work will be provided during the Brazos G Scope of Work

Committee meeting at the Brazos River Authority, 4300 E. Drive, Waco, Texas, on Wednesday, April 16, 2008 at 1:00 p.m. Notice is also given that the Brazos River Authority (BRA) will submit a water planning grant application for financial assistance for Phase II of the Third Round of Regional Water Planning (2011 Planning Cycle) to the Texas Water Development Board by June 13, 2008. Copies of the grant application may be obtained from the BRA when it becomes available. Written comments on the grant application must be filed by July 31, 2008, with both the applicant (BRA) and the TWDB as follows:
 Trey Buzbee
 Administrative Agent for Brazos G
 Brazos River Authority
 P.O. Box 7595
 Waco, Texas 76714-7595
 J. Kevin Ward
 Executive Administrator
 Texas Water Development Board
 P.O. Box 13231
 Austin, Texas 78711-2311
 For additional information, please contact Trey Buzbee, Administrative Agent for Brazos G. Phone: (254) 761-5168. Email: tbuzbee@brazos.org or submit questions to the address listed above. Also visit the Brazos G website at www.brazosgwater.org

INVOICE

Draft Only

Star-Telegram
 400 W. 7TH STREET
 FORT WORTH, TX 76102
 (817) 390-7761
 Federal Tax ID 22-3148254

RECEIVED

2009 MAR 26 AM 9:52

Customer ID: STA82
Invoice Number: 295038921
Invoice Date: 3/16/08
Terms: Net due in 21 days
Due Date: 3/31/08
PO Number:
Order Number: 29503892
Sales Rep: 073
Description: NOTICE OF PUBLI
Publication Date: 3/16/08

Bill To:
 BRAZOS RIVER AUTHORITY
 PO BOX 7555
 WACO, TX 76714-7555

BRAZOS RIVER
 AUTHORITY

Attn RAESHAWN JAMES

Description	Location	Col	Depth	Linage	MU	Rate	Amount
NOTICE OF PUBLIC MEETING REGIO	I3580	1	109	109	LINE	\$8.82	\$961.61

Misc Fee \$62.60

NOTICE OF PUBLIC MEETING REGIONAL WATER PLANNING
 The Brazos G Regional Water Planning Group (Region G) will receive suggestions and recommendations from the public on the issues that should be addressed or provisions that should be included in the scope of work for Phase II of the Third Round of Regional Water Planning (2011 Planning Cycle). Region G consists of a 37-County planning area, which extends generally along the Brazos River from Kent Stonewall and Knox Counties in the Northwest to Washington and Lee Counties in the Southeast. The opportunity to submit written and oral comments (not to exceed five (5) minutes per speaker) on the proposed scope of work will be provided during the Brazos G Scope of Work Committee meeting at the Brazos River Authority, Central Office, 4600 Cobbs Drive, Waco, Texas, on Wednesday, April 16, 2008 at 1:00 p.m. Notice is also given that the Brazos River Authority (BRA) will submit a water planning grant application for financial assistance for Phase II of the Third Round of Regional Water Planning (2011 Planning Cycle) to the Texas Water Development Board by June 15, 2008.

Copies of the grant application may be obtained from the BRA when it becomes available. Written comments on the grant application must be filed by July 31, 2008, with both the applicant (BRA) and the TWDB as follows:
 Trey Buzbee
 Administrative Agent for Brazos G
 Brazos River Authority
 P.O. Box 7555
 Waco, Texas
 76714-7555
 J. Kevin Ward
 Executive Administrator
 Texas Water Development Board
 P.O. Box 13231
 Austin, Texas
 78711-3231
 For additional information, please contact Trey Buzbee, Administrative Agent for Brazos G; Phone: (254) 761-3168; Email: tbuzbee@brazos.org or submit questions to the address listed above. Also visit the Brazos G website at www.brazosgwater.org.

ACCOUNTING
 MAR 26 2008
 RECEIVED

Net Amount: \$1,024.21

Thank You For your payment

Remit To: Star-Telegram
 P.O. BOX 901051
 FORT WORTH, TX 76101-2051

Customer ID: STA82
Customer Name: BRAZOS RIVER AUTHORITY
Invoice Number: 295038921
Invoice Amount: \$1,024.21
PO Number:
Amount Enclosed: \$

RECEIVED

PUBLISHER'S
AFFIDAVIT
STATE OF TEXAS
COUNTY OF BELL

ACCOUNTING
MAR 27 AM 9:35
MAR 27 2008
RECEIVED BRAZOS RIVER AUTHORITY

BEFORE ME, the undersigned authority, personally appeared JANE MOON and after being by me duly sworn, says that she is the CLASSIFIED INSIDE SALES MANAGER of the Temple Daily Telegram, a newspaper published in Bell County, Texas, (generally circulated in: Bell, Coryell, Milam, Williamson, McLennan, Falls and Lampasas Counties) and that the Notice, a copy of which is hereto attached, was published in said newspaper on the following date(s):
March 16, 2008

(ORIGINAL ATTACHED)

For: Brazos River Authority

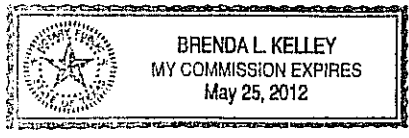
Price: \$312.40
Ad Number: 16342588
Times Published: One (1)

Jane Moon
JANE MOON
Classified Inside Sales Manager

SUBSCRIBED AND SWORN TO
before me, the day of March 26, 2008

Brenda Kelley
Notary Public in and for
Bell County, Texas

(SEAL)



ad **TEMPLE DAILY TELEGRAM** 661626
TEMPLE, TEXAS
DATE 3-13-08
CUSTOMER ACCT. NO. _____
RECEIVED OF Brazos River Auth. \$ 312.40
ACCT. NO. 16342588 AMT. _____ DISCOUNT \$ _____
ACCT. NO. _____ AMT. _____ GROSS RECEIPTS \$ _____
ACCT. NO. _____ AMT. _____
C-38 _____ BY *JB*
ACCT. NO. _____ AMT. _____

issued by an
each bid. A
e CTWSC or
value) may
all bids to
period not to
ening for the
fing the bid.
of 16 Exist-
ed after No-
General and

33
or and City
received at
H. Building
to furnish
for the con-
tion

first written
ctor of Pur-
ing Depart-
ise posted,
documents
ent for the
tions, bid
ed at the
-refundable
de payable
lled to the
Diem Wages
in the Pur-
Texas. Each
visions of
and the re-
sch wage
a prevailing
the City of

60) days af-
ds received
! unopened.
! to use the
is which in-
r than the
on that the
rotection as
awn before
ubject to a

33
r and City
received at
H. Building
to furnish
or the con-
vements
l 2:00 p.m.
oom of the
fter located
irst written
or of Pur-
ing Depart-
ise posted,
documents
nt) for the
tions, bid
ed at the
-refundable
de payable
ed to the
tern Wages
n the Pur-
xas: Each
visions of
nd the re-
sch wage
a prevailing
te City of

1) days af-
s received
unopened.
to use the
which in-
than the
n that the
rotection as
awn before
ubject to a

Notices 30

Notice is hereby given as required by the Revised Civil Statutes of Texas of the passage of the following Ordinances by the City Council of the City of Temple:

ZONING ORDINANCE

An ordinance to regulate and restrict the location and use of buildings, structures and land for trade, industry, residence and other structures, the size of yards and other open spaces, and the density of population, and for said purposes to divide the Municipality into districts of such number, shape and areas as may be deemed best suited to carry out these regulations; defining certain terms; providing for certain height, area use and construction exceptions; creating a Board of Adjustments, providing for certificates of occupancy; requiring filing of plats and applications for building permits; describing boundaries of districts; providing that zoning maps showing various districts as part of the Ordinance; providing for amendments, enforcement and penalties; and providing for a saving clause.

ORDINANCE NO. 2008-4202 (ZONING NO. Z-FY-08-10)

AN ORDINANCE OF THE CITY COUNCIL OF THE CITY OF TEMPLE, TEXAS, APPROVING A ZONING CHANGE FROM GENERAL RETAIL DISTRICT TO COMMERCIAL DISTRICT ON APPROXIMATELY 0.68 ACRES OF LAND COMMONLY KNOWN AS OUTBLOCK 691-A, CITY ADDITION, LOCATED AT 2505 WEST ADAMS; PROVIDING A SEVERABILITY CLAUSE; PROVIDING AN EFFECTIVE DATE; AND PROVIDING AN OPEN MEETINGS CLAUSE.

ORDINANCE NO. 2008-4203

AN ORDINANCE OF THE CITY COUNCIL OF THE CITY OF TEMPLE, TEXAS, REPEALING ORDINANCE NO. 96-2451, WHICH ESTABLISHED THE CONVENTION CENTER AND TOURISM ADVISORY BOARD, ALLOWING THE BOARD TO BE COMBINED WITH THE PARKS AND RECREATION BOARD; PROVIDING A SAVINGS CLAUSE; PROVIDING A SEVERABILITY CLAUSE; PROVIDING AN EFFECTIVE DATE; AND PROVIDING AN OPEN MEETINGS CLAUSE.

PASSED AND ADOPTED THIS 6th day of March, 2008.

WILLIAM A. JONES, III
MAYOR

ATTEST:
Clydette Entzminger
City Secretary

STATE OF TEXAS
COUNTY OF BELL

I, *Clydette Entzminger, City Secretary of the City of Temple, Texas, DO HEREBY CERTIFY* that the above and foregoing is a true and correct descriptive caption of the title of an Ordinance duly passed by the City Council of the City of Temple, Texas on the 6th day of March, 2008.

Clydette Entzminger
City Secretary

Carpenry, Decks, Fence Re-
pairs. Free Estimates
254-773-2991, 721-7328

RELIABLE, Painting, Car-
penry, Sheetrock Repair &
Texturing, Roof Repair.
Free Estimates. Good Refer-
ences. Call 541-8737.

QUALITY PAINTING. Inter-
ior, Exterior, Commercial,
Residential, Drywall, Tape,
Texture, Carpenry. Free
Estimates. Ramon 718-1994,
721-4074

Interior and Exterior Paint-
ing Professionals. Low
Price, High Quality. Also,
drywall repairs. MJ Branch
Paint Company. 780-1063,
254-245-6536

EXTERIOR/ INTERIOR
Painting- Eves of Single
Story homes. Start at \$1,275.
For appointment call
254-933-7351.

Repairs
All Types **85**

Construction Services
Additions, Complete Remod-
eling, Restorations, House
Leveling, Wood Repair, Inter-
ior & Exterior Painting, So.
When Quality Counts
call 742-1116

Mendoza's Home Improve-
ments. Remodeling, add-ons,
tile work, fireplace repairs,
carports, patios. Free esti-
mates. 254-773-2991, 721-7328

AVILA REMODELING. Inter-
ior/ Exterior tile, paint,
drywall, ceramic tile, win-
dows, doors, roofing, fenc-
ing. Insured. (254)913-7535

MJ Contractors
Disability Service Contractor
specializing in: ramps,
handrails, interior doorways
(accessible environments for
kitchens/ bathrooms), and
handicap fixtures (showers,
tubs, commodes, cabinetry,
etc.) creating safe environ-
ments for the elderly and/or
disabled. Also Commercial &
residential renovations/ re-
pairs. Free estimates. Con-
tact Joe 254-780-7777 or
254-859-9777.

renergized.
We Train, Employ with \$0
down Financing.
Average \$40,000 1st year!
800-567-3867

Experienced class B CDL
driver needed, delivering
milk and ice cream, good
benefits and pay, with
weekends off. Must pass
back ground check. Email
to b y s @ hillcountry-
dairies.com

DRIVERS:
Experienced and
Inexperienced.
Local CDL-A Training!
Start a New Career!
Dedicated, Regional and
OTR Fleets
@ Swift Transportation.
800-397-2627

CLASS A OTR
COMPANY DRIVERS
WE ARE DRIVEN BY THE
BEST. JOIN OUR TEAM!
\$1500 SIGN ON!
Pay-2 times a week
www.hey1.net
Benefit Pkg. & AFLAC,
Super Bonuses
1-800-973-9161; O/O Pkg.
**HEY1 TRUCK
LINES INC.**

Employment

★★★★★
**END DUMP
DRIVER**
Needed Immediately
★ Experienced only
★ Class A CDL Req.
★ Steady work
★ S&W Insurance
★ Owner/Operators
Needed
Zizzo Trucking, Inc.
254-681-8204

Classified Display Announcements

NOTICE OF PUBLIC MEETING REGIONAL WATER PLANNING

The Brazos G Regional Water Planning Group (Region G) will receive suggestions and recommendations from the public on the issues that should be addressed or provisions that should be included in the scope of work for Phase II of the Third Round of Regional Water Planning (2011 Planning Cycle). Region G consists of a 37-County planning area, which extends generally along the Brazos River from Kent, Stonewall and Knox Counties in the Northwest to Washington and Lee Counties in the Southeast.

The opportunity to submit written and oral comments (not to exceed five (5) minutes per speaker) on the proposed scope of work will be provided during the Brazos G Scope of Work Committee meeting at the Brazos River Authority Central Office, 4600 Cobbs Drive, Waco, Texas, on Wednesday, April 16, 2008 at 1:00 p.m.

Notice is also given that the Brazos River Authority (BRA) will submit a water planning grant application for financial assistance for Phase II of the Third Round of Regional Water Planning (2011 Planning Cycle) to the Texas Water Development Board by June 13, 2008.

Copies of the grant application may be obtained from the BRA when it becomes available. Written comments on the grant application must be filed by July 31, 2008, with both the applicant (BRA) and the TWDB as follows:

Trey Buzbee
Administrative Agent for Brazos G
Brazos River Authority
P.O. Box 7555
Waco, Texas 76714-7555

J. Kevin Ward
Executive Administrator
Texas Water Development Board
P.O. Box 13231
Austin, Texas 78711-3231

For additional information, please contact Trey Buzbee, Administrative Agent for Brazos G; Phone: (254) 761-3168; Email: tbuzbee@brazos.org or submit questions to the address listed above. Also visit the Brazos G website at www.brazoswater.com

RECEIVED

2008 MAR 31 AM 10:45

WAZO RIVER
AUTHORITY

THE STATE OF TEXAS

COUNTY OF McLENNAN

Before me, a notary public, on this day personally appeared Annmarie Penrod
and after being by me duly sworn, states that she is General Manager Niche Publications
of the Waco Tribune-Herald, a newspaper published in Waco, McLennan County, Texas,
and that the Notice, a copy of which is hereto attached, was published in said newspaper
on the following named dates, to-wit:

On March 16TH, 2008

Annmarie Penrod


Annmarie Penrod, General Manager Niche Publications

Sworn to and subscribed before me on the 21 day March 2008.

Kim Walts

Kim Walts, Notary Public, McLennan County, Texas

Commission Expires: September 16, 2008



**NOTICE OF PUBLIC MEETING
REGIONAL WATER PLANNING**

The Brazos G Regional Water Planning Group (Region G) will receive suggestions and recommendations from the public on the issues that should be addressed or provisions that should be included in the scope of work for Phase II of the Third Round of Regional Water Planning (2011 Planning Cycle). Region G consists of a 37-County planning area, which extends generally along the Brazos River from Kent, Stonewall and Knox Counties in the Northwest to Washington and Lee Counties in the Southeast.

The opportunity to submit written and oral comments (not to exceed five (5) minutes per speaker) on the proposed scope of work will be provided during the Brazos G Scope of Work Committee meeting at the Brazos River Authority Central Office, 4600 Cobbs Drive, Waco, Texas, on Wednesday, April 16, 2008 at 1:00 p.m.

Notice is also given that the Brazos River Authority (BRA) will submit a water planning grant application for financial assistance for Phase II of the Third Round of Regional Water Planning (2011 Planning Cycle) to the Texas Water Development Board by June 18, 2008.

Copies of the grant application may be obtained from the BRA when it becomes available. Written comments on the grant application must be filed by July 31, 2008, with both the applicant (BRA) and the TWDB as follows:

Trey Buzbee
Administrative Agent for Brazos G
Brazos River Authority
Board
P.O. Box 7555
Waco, Texas 76714-7555

J. Kevin Ward
Executive Administrator
Texas Water Development
P.O. Box 13231
Austin, Texas 78711-3231

For additional information, please contact Trey Buzbee, Administrative Agent for Brazos G; Phone: (254) 761-3168; Email: tbuzbee@brazos.org or submit questions to the address listed above. Also visit the Brazos G website at www.brazosgwater.org.